

AENC-ARC-ENV-REP-0020

Norwich to Tilbury

Volume 6: Environmental Statement

Document: 6.11.A1 Environmental Statement Appendix 11.1 -
Historic Environment Baseline Report - Figure A11.1.4 -
Historic Landscape Characterisation and Protected Lanes
Tracked Changes Version of Deadline 4 Submission

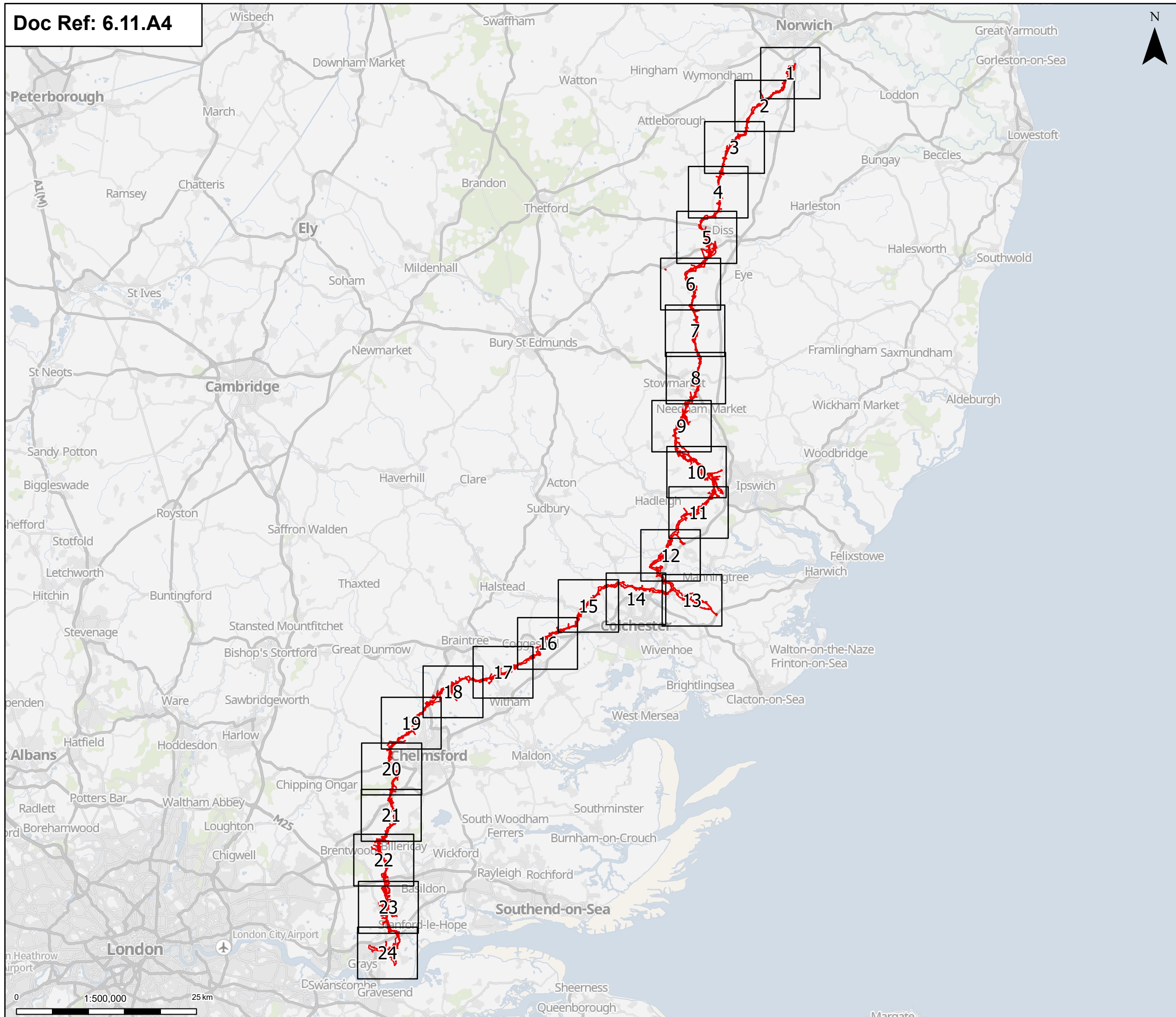
Final Issue B

June 2026

Planning Inspectorate Reference: EN020027

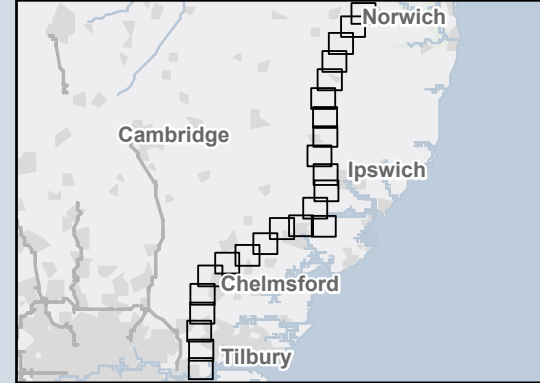
Infrastructure Planning (Applications: Prescribed Forms and Procedure)
Regulations 2009 Regulation 5(2)(a)

nationalgrid



Order limits
Page

Notes: © Crown copyright and database rights 2025 Ordnance Survey AC0000808122. Contains public sector information licensed under the Open Government Licence v3.0, © National Grid UK



Rev	Date	Description	Drawn	Check	Approv
B	May 2026	FOR DCO APPLICATION	SS	AF	KB
A	Aug 2025	FOR DCO APPLICATION	IS	AF	KB

PROJECT:
nationalgrid Norwich to Tilbury

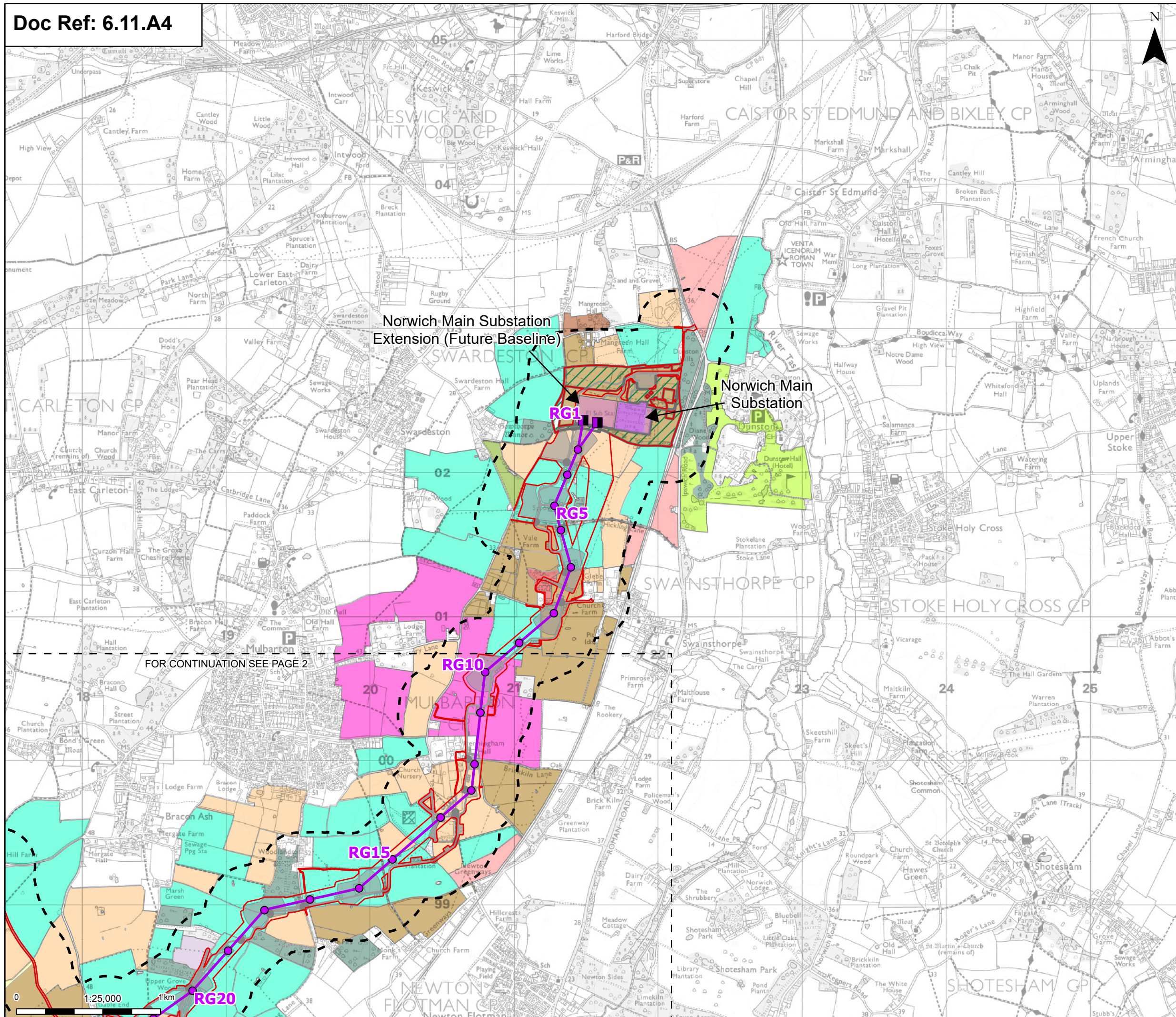
Planning Inspectorate App Number: EN020027
Regulation 5(2)(a)&(m)

Title:
**Figure A11.1.4 - Historic Environment-
Historic Landscape Characterisation
and Protected Lanes
Overview**

Designed	L. Bishop	Date	May 26
Drawn	S. Sarkar	Date	May 26
Checked	A. Fell	Date	May 26
Approved	K. Burrows	Date	May 26
Scale:	1:500,000	Datum:	AOD
Original Size:	A3	Grid:	OS
Suitability Code:	A2	Project Number:	10059280

Suitability Description:
Accepted as Concept Stage

Drawing Number: 10059280-ARC-EHR-ZZ-DR-ZZ-00467	Revision: B
--	-----------------------



Order limits
 Sheet index cutline

Proposed project design details

- Proposed full line tension gantry
- Proposed standard lattice pylon location
- Proposed overhead line alignment
- Norwich Main Substation
- Norwich Main Substation Extension (future baseline)
- Environmental area
- Other temporary and permanent construction and operational works

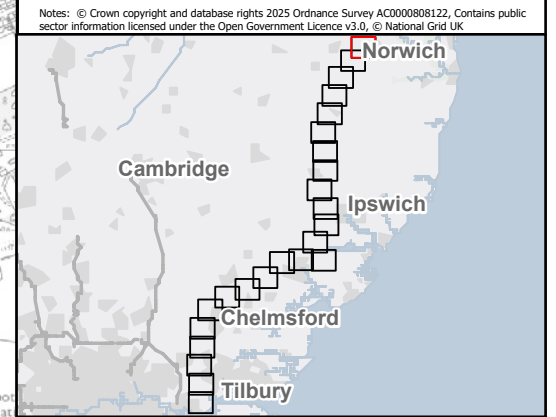
Discipline specific constraints

- 250 m Study Area
- Historic Landscape Characterisation
- Boundary Loss
- Boundary Loss - With Relict Element

Legend:

- 18Th-20th Century Woodland Plantation
- Green
- Leisure/recreation
- Enclosed Meadow
- Hall/large House
- Hospital, School, University
- Industrial
- New Enclosure
- Irregular Enclosure
- Piecemeal Enclosure By Agreement
- 20Th Century Enclosure

Note: The proposed overhead line alignment and proposed underground cable alignment together comprise the alignment. For further details regarding the design, please refer to Figures 4.1 (document reference 6.4.F1) and 4.2 (document reference 6.4.F2).



B	May 2026	FOR DCO APPLICATION	SS	AF	KB
A	Aug 2025	FOR DCO APPLICATION	IS	AF	KB
Rev	Date	Description	Drawn	Check	Approv

PROJECT:
 nationalgrid Norwich to Tilbury

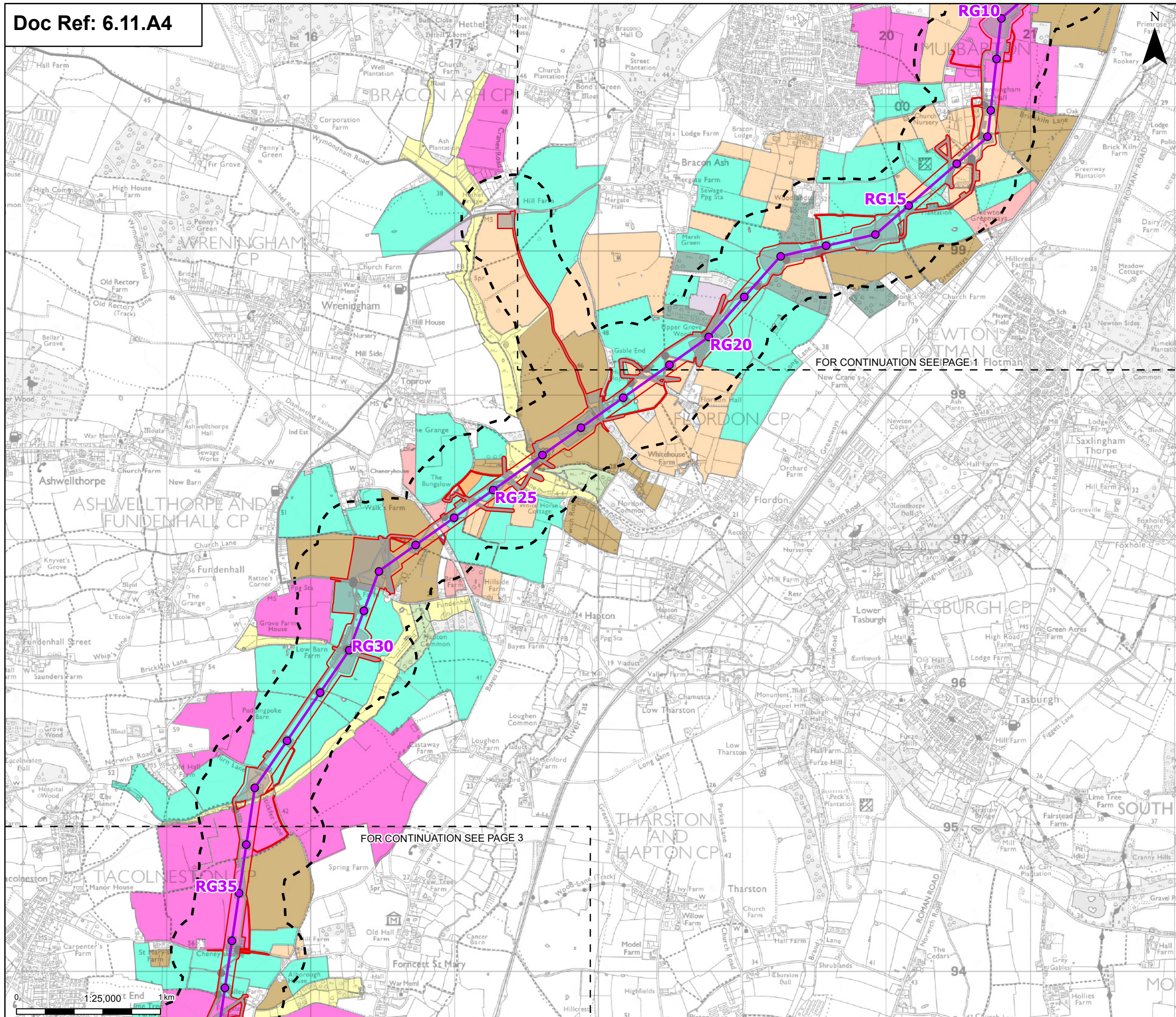
Planning Inspectorate App Number: EN020027
 Regulation 5(2)(a)&(m)

Title:
 Figure A11.1.4 - Historic Environment-
 Historic Landscape Characterisation
 and Protected Lanes
 Page 1 of 24

Designed	L. Bishop	Date	May 26
Drawn	S. Sarkar	Date	May 26
Checked	A. Fell	Date	May 26
Approved	K. Burrows	Date	May 26
Scale:	1:25,000	Datum:	AOD
Original Size:	A3	Grid:	OS
Suitability Code:	A2	Project Number:	10059280

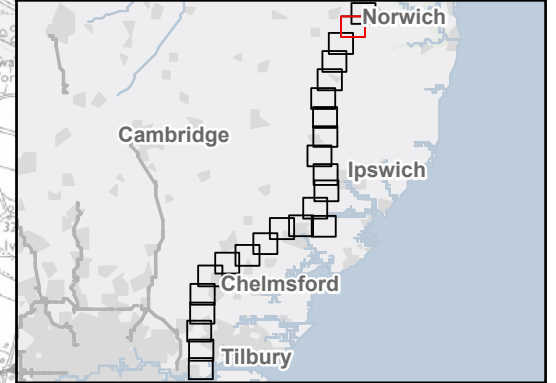
Accepted as Concept Stage

Drawing Number: 10059280-ARC-EHR-ZZ-DR-ZZ-00467
 Revision: B



- Order limits
 - Sheet index outline
 - Proposed project design details**
 - Proposed standard lattice pylon location
 - Proposed overhead line alignment
 - Environmental mitigation
 - Other temporary and permanent construction and operational works
 - Enclosed Meadow
 - Common With an Open Margin
 - Unenclosed Common Arable
 - Small Farm Clusters - Less Than 5
 - New Enclosure
 - Irregular Enclosure
 - Piecemeal Enclosure By Agreement
 - 20Th Century Enclosure
- Discipline specific constraints**
- 250 m Study Area
 - Boundary Loss
 - Boundary Loss - With Relict Element
 - 18Th-20th Century Woodland Plantation
- Historic Landscape Characterisation**
- Note: The proposed overhead line alignment and proposed underground cable alignment together comprise the alignment. For further details regarding the design, please refer to Figures 4.1 (document reference 6.4.F1) and 4.2 (document reference 6.4.F2).

Notes: © Crown copyright and database rights 2025 Ordnance Survey AC0000808122. Contains public sector information licensed under the Open Government Licence v3.0. © National Grid UK



Rev	Date	Description	Drawn	Check	Approv
B	May 2026	FOR DCO APPLICATION	SS	AF	KB
A	Aug 2025	FOR DCO APPLICATION	IS	AF	KB

PROJECT:
nationalgrid Norwich to Tilbury

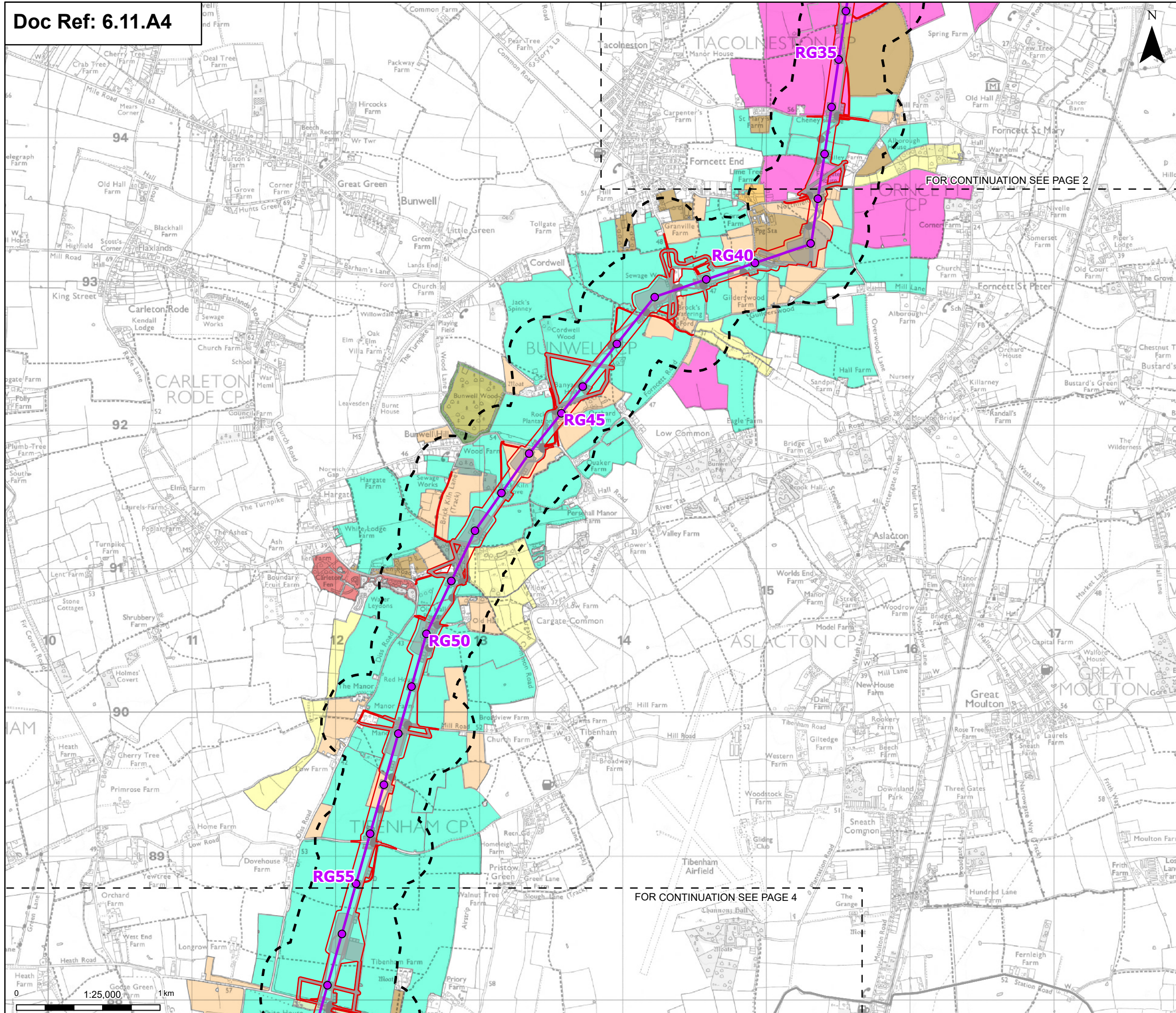
Planning Inspectorate App Number: EN020027
 Regulation 5(2)(a)&(m)

Title:
 Figure A11.1.4 - Historic Environment-Historic Landscape Characterisation and Protected Lanes
 Page 2 of 24

Designed	L. Bishop	Date	May 26
Drawn	S. Sarkar	Date	May 26
Checked	A. Fell	Date	May 26
Approved	K. Burrows	Date	May 26
Scale:	1:25,000	Datum:	AOD
Original Size:	A3	Grid:	OS
Suitability Code:	A2	Project Number:	10059280

Accepted as Concept Stage

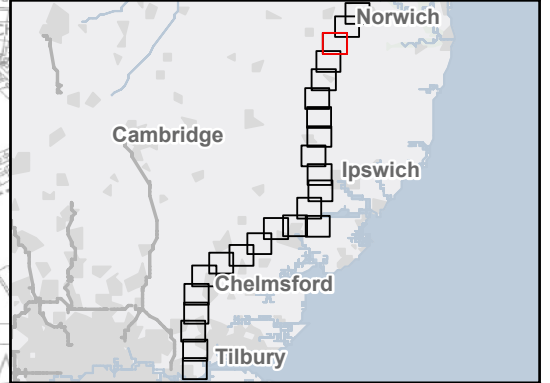
Drawing Number: 10059280-ARC-EHR-ZZ-DR-ZZ-00467 Revision: B



- Order limits
- Sheet index outline
- Proposed project design details
 - Proposed standard lattice pylon location
 - Proposed overhead line alignment
 - Other temporary and permanent construction and operational works
- Discipline specific constraints
 - 250 m Study Area
 - Historic Landscape Characterisation
 - Boundary Loss
 - Boundary Loss - With Relict Element
 - Ancient Woodland
 - Woodland Clearance
 - 18Th-20th Century Woodland Plantation
- Enclosed Meadow
- Common With an Open Margin
- Small Farm Clusters - Less Than 5
- Parliamentary Fen Enclosure
- Piecemeal Enclosure By Agreement
- 20Th Century Enclosure

Note: The proposed overhead line alignment and proposed underground cable alignment together comprise the alignment. For further details regarding the design, please refer to Figures 4.1 (document reference 6.4.F1) and 4.2 (document reference 6.4.F2).

Notes: © Crown copyright and database rights 2025 Ordnance Survey AC0000808122. Contains public sector information licensed under the Open Government Licence v3.0, © National Grid UK



Rev	Date	Description	Drawn	Check	Approv
B	May 2026	FOR DCO APPLICATION	SS	AF	KB
A	Aug 2025	FOR DCO APPLICATION	IS	AF	KB

PROJECT:
nationalgrid Norwich to Tilbury

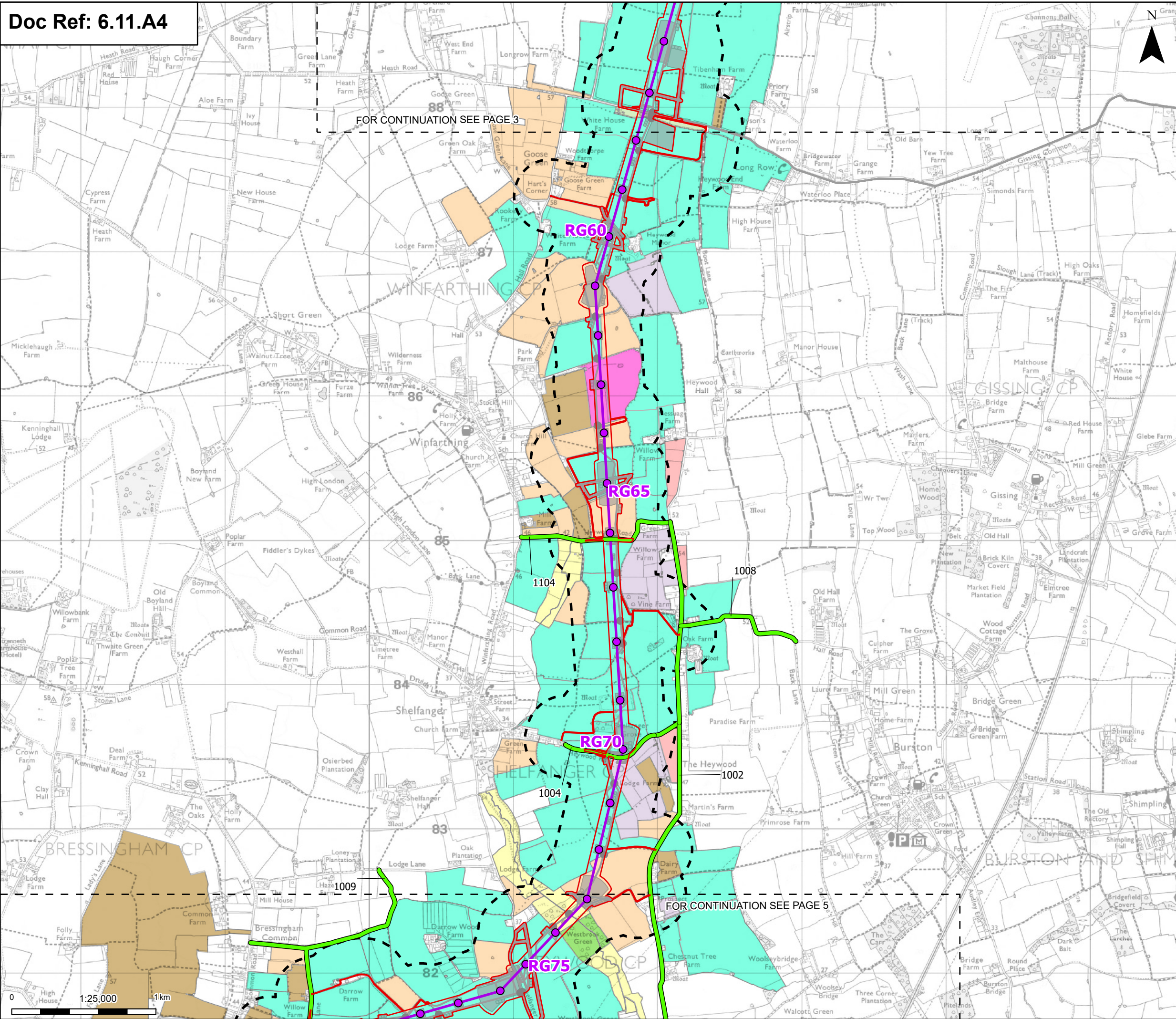
Planning Inspectorate App Number: EN020027
Regulation 5(2)(a)&(m)

Title:
Figure A11.1.4 - Historic Environment-
Historic Landscape Characterisation
and Protected Lanes
Page 3 of 24

Designed	L. Bishop	Date	May 26
Drawn	S. Sarkar	Date	May 26
Checked	A. Fell	Date	May 26
Approved	K. Burrows	Date	May 26
Scale:	1:25,000	Datum:	AOD
Original Size:	A3	Grid:	OS
Suitability Code:	A2	Project Number:	10059280

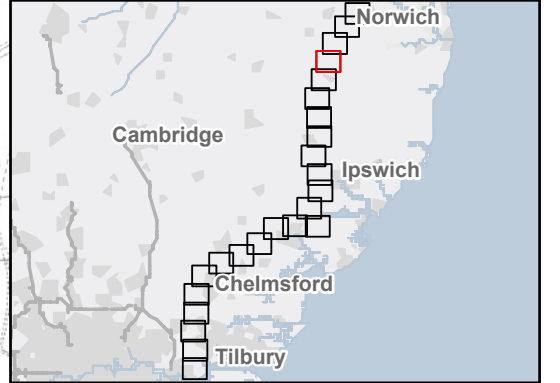
Suitability Description:
Accepted as Concept Stage

Drawing Number:	10059280-ARC-EHR-ZZ-DR-ZZ-00467	Revision:	B
-----------------	---------------------------------	-----------	---



- Order limits
 - Sheet index outline
 - Proposed standard lattice pylon location
 - Proposed overhead line alignment
 - Other temporary and permanent construction and operational works
 - 250 m Study Area
 - Protected Lanes
 - Boundary Loss
 - Boundary Loss - With Relict Element
 - Carr Woodland
 - Enclosed Meadow
 - Common With an Open Margin
 - Dual-axis Rectilinear Coaxial Field
 - New Enclosure
 - Piecemeal Enclosure By Agreement
 - 20Th Century Enclosure
- Proposed project design details**
- Discipline specific constraints**
- Historic Landscape Characterisation**
- Note: The proposed overhead line alignment and proposed underground cable alignment together comprise the alignment. For further details regarding the design, please refer to Figures 4.1 (document reference 6.4.F1) and 4.2 (document reference 6.4.F2).

Notes: © Crown copyright and database rights 2025 Ordnance Survey AC0000808122. Contains public sector information licensed under the Open Government Licence v3.0. © National Grid UK



B	May 2026	FOR DCO APPLICATION	SS	AF	KB
A	Aug 2025	FOR DCO APPLICATION	IS	AF	KB
Rev	Date	Description	Drawn	Check	Approv

PROJECT:
nationalgrid Norwich to Tilbury

Planning Inspectorate App Number: EN020027
 Regulation 5(2)(a)&(m)

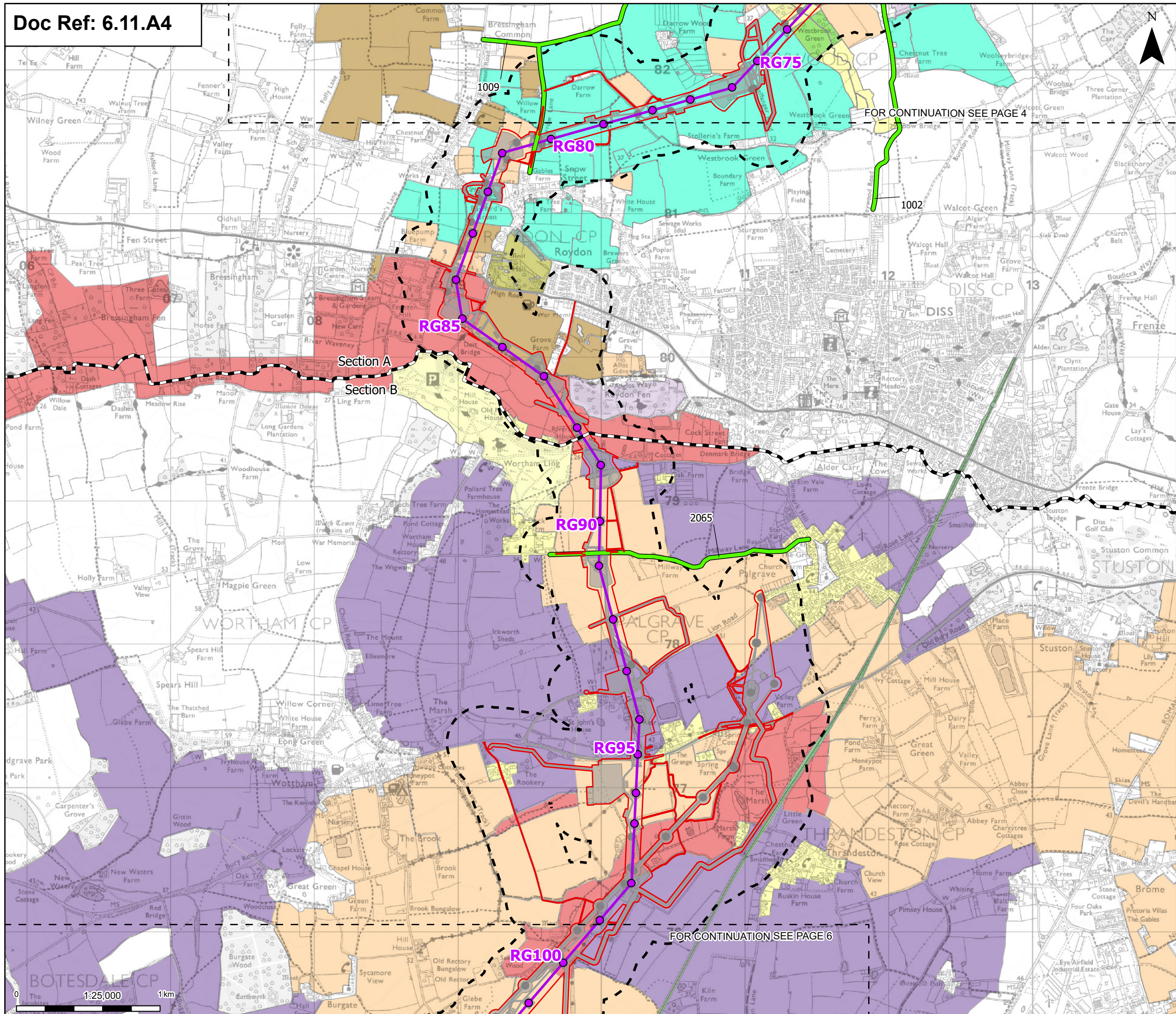
Title:
**Figure A11.1.4 - Historic Environment-
 Historic Landscape Characterisation
 and Protected Lanes**
 Page 4 of 24

Designed	L. Bishop	Date	May 26
Drawn	S. Sarkar	Date	May 26
Checked	A. Fell	Date	May 26
Approved	K. Burrows	Date	May 26
Scale:	1:25,000	Datum:	AOD
Original Size:	A3	Grid:	OS
Suitability Code:	A2	Project Number:	10059280

Suitability Description:
 Accepted as Concept Stage

Drawing Number:
 10059280-ARC-EHR-ZZ-DR-ZZ-00467

Revision:
 B



Order limits

- Sheet index outline
- Project section line

Proposed project design details

- Proposed standard lattice pylon location
- Proposed overhead line alignment
- Environmental mitigation
- Other temporary and permanent construction and operational works

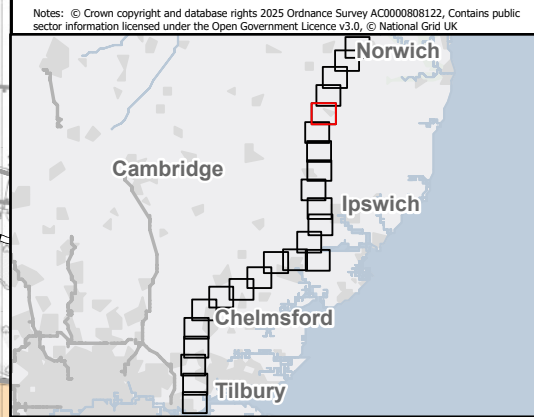
Discipline specific constraints

- 250 m Study Area
- Protected Lanes

Historic Landscape Characterisation

- Boundary Loss
- Carr Woodland
- 18Th-20th Century Woodland Plantation
- Enclosed Meadow
- Grazing Marsh - Curvilinear - Anciently Enclosed
- Informal Parkland
- Dual-axis Rectilinear Coaxial Field
- Unimproved Freshwater Fen
- Piecemeal Enclosure By Agreement
- Pre-18th Century Fen Enclosure
- 20Th Century Enclosure
- Built Up Area
- Communications
- Meadow or Managed Wetland
- Post-1950 Agricultural Landscape
- Pre-18th-century Enclosure
- Unimproved Land

Note: The proposed overhead line alignment and proposed underground cable alignment together comprise the alignment. For further details regarding the design, please refer to Figures 4.1 (document reference 6.4.F1) and 4.2 (document reference 6.4.F2).



Rev	Date	Description	Drawn	Check	Approv
B	May 2026	FOR DCO APPLICATION	SS	AF	KB
A	Aug 2025	FOR DCO APPLICATION	IS	AF	KB

PROJECT:
nationalgrid Norwich to Tilbury

Planning Inspectorate App Number: EN020027
 Regulation 5(2)(a)&(m)

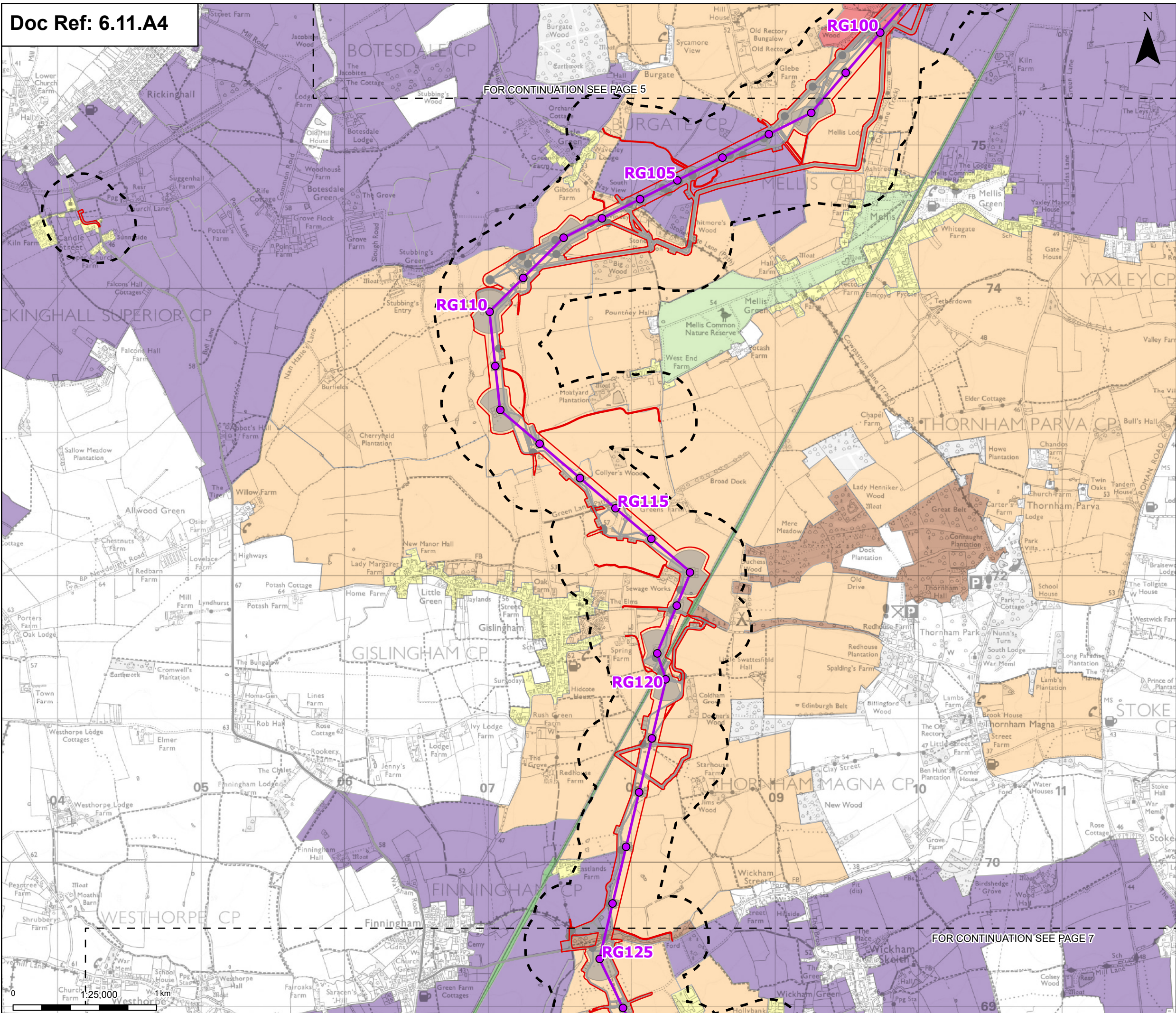
Title:
**Figure A11.1.4 - Historic Environment-
 Historic Landscape Characterisation
 and Protected Lanes**
 Page 5 of 24

Designed	L. Bishop	Date	May 26
Drawn	S. Sarkar	Date	May 26
Checked	A. Fell	Date	May 26
Approved	K. Burrows	Date	May 26
Scale:	1:25,000	Datum:	AOD
Original Size:	A3	Grid:	OS
Suitability Code:	A2	Project Number:	10059280

Suitability Description:
 Accepted as Concept Stage

Drawing Number:
 10059280-ARC-EHR-ZZ-DR-ZZ-00467

Revision:
 B



- Order limits
 - Sheet index outline
 - Proposed standard lattice pylon location
 - Proposed overhead line alignment
 - Environmental mitigation
 - Other temporary and permanent construction and operational works
 - Discipline specific constraints
 - 250 m Study Area
 - Historic Landscape Characterisation
 - Built Up Area
 - Common Pasture
 - Communications
 - Meadow or Managed Wetland
 - Post-1950 Agricultural Landscape
 - Pre-18th-century Enclosure
 - Woodland
- Note: The proposed overhead line alignment and proposed underground cable alignment together comprise the alignment. For further details regarding the design, please refer to Figures 4.1 (document reference 6.4.F1) and 4.2 (document reference 6.4.F2).

Notes: © Crown copyright and database rights 2025 Ordnance Survey AC0000808122. Contains public sector information licensed under the Open Government Licence v3.0. © National Grid UK



Rev	Date	Description	Drawn	Check	Approv
B	May 2026	FOR DCO APPLICATION	SS	AF	KB
A	Aug 2025	FOR DCO APPLICATION	IS	AF	KB

PROJECT:
nationalgrid Norwich to Tilbury

Planning Inspectorate App Number: EN020027
 Regulation 5(2)(a)&(m)

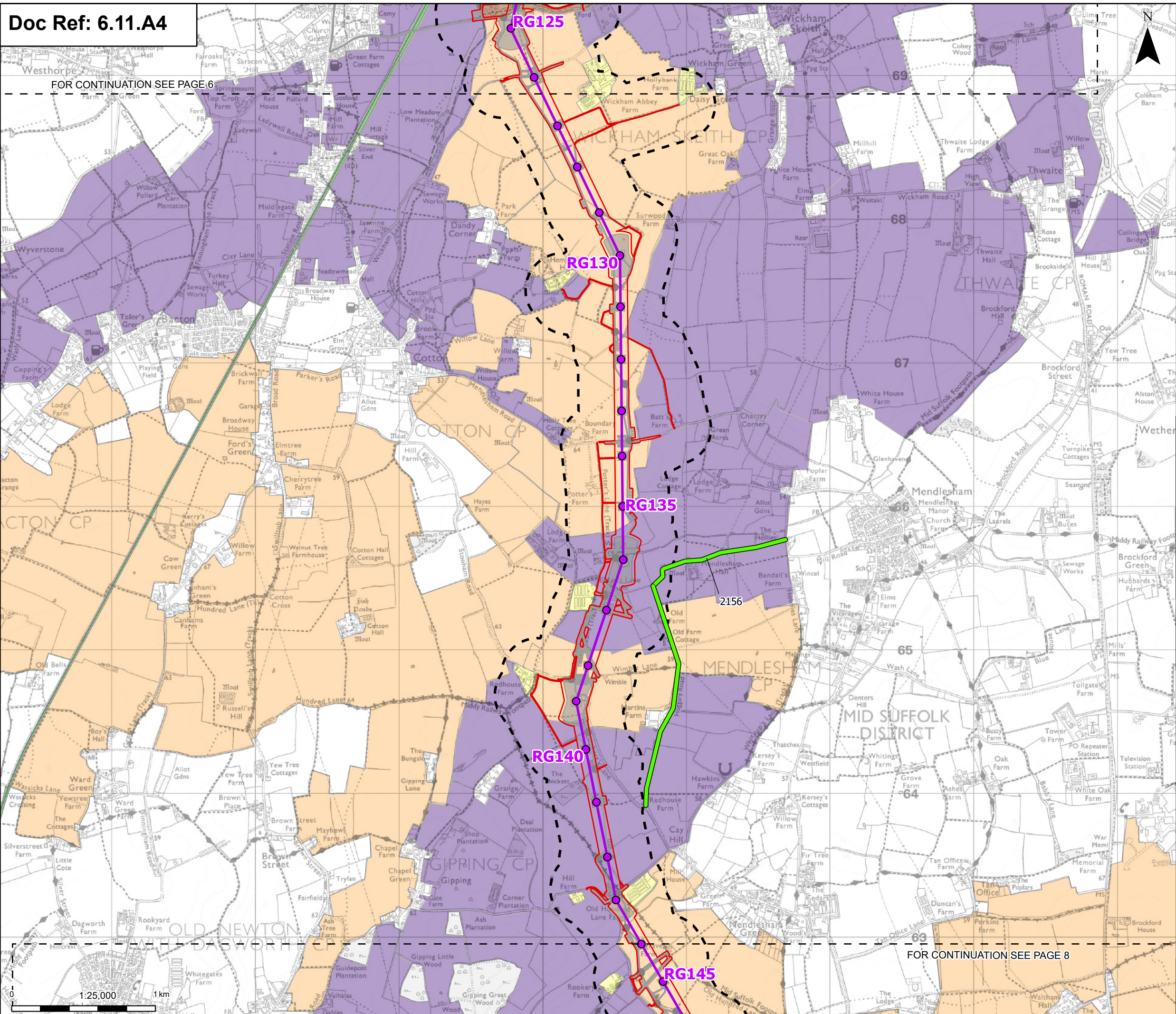
Title:
**Figure A11.1.4 - Historic Environment-
 Historic Landscape Characterisation
 and Protected Lanes**
 Page 6 of 24

Designed	L. Bishop	Date	May 26
Drawn	S. Sarkar	Date	May 26
Checked	A. Fell	Date	May 26
Approved	K. Burrows	Date	May 26
Scale:	1:25,000	Datum:	AOD
Original Size:	A3	Grid:	OS
Suitability Code:	A2	Project Number:	10059280

Accepted as Concept Stage

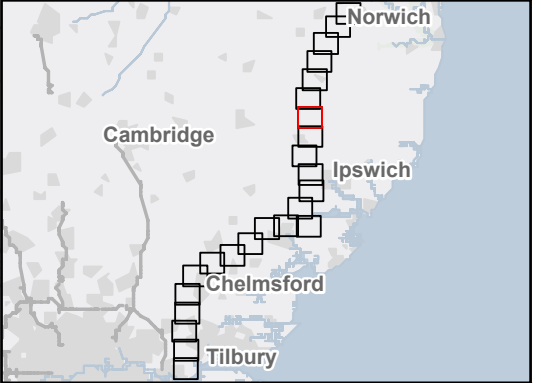
Drawing Number: 10059280-ARC-EHR-ZZ-DR-ZZ-00467
 Revision: B

FOR CONTINUATION SEE PAGE 6



- Order limits
 - Sheet index outline
 - Proposed project design details
 - Proposed standard lattice pylon location
 - Proposed overhead line alignment
 - Other temporary and permanent construction and operational works
 - Discipline specific constraints
 - 250 m Study Area
 - Protected Lanes
 - Historic Landscape Characterisation
 - Built Up Area
 - Communications
 - Post-1950 Agricultural Landscape
 - Pre-18th-century Enclosure
 - Woodland
- Note: The proposed overhead line alignment and proposed underground cable alignment together comprise the alignment. For further details regarding the design, please refer to Figures 4.1 (document reference 6.4.F1) and 4.2 (document reference 6.4.F2).

Notes: © Crown copyright and database rights 2025 Ordnance Survey AC0000808122. Contains public sector information licensed under the Open Government Licence v3.0. © National Grid UK



Rev	Date	Description	Drawn	Check	Approv
B	May 2026	FOR DCO APPLICATION	SS	AF	KB
A	Aug 2025	FOR DCO APPLICATION	IS	AF	KB

PROJECT:
nationalgrid Norwich to Tilbury

Planning Inspectorate App Number: EN020027
 Regulation 5(2)(a)&(m)

Title:
Figure A11.1.4 - Historic Environment-Historic Landscape Characterisation and Protected Lanes
 Page 7 of 24

Designed	L. Bishop	Date	May 26
Drawn	S. Sarkar	Date	May 26
Checked	A. Fell	Date	May 26
Approved	K. Burrows	Date	May 26
Scale:	1:25,000	Datum:	AOD
Original Size:	A3	Grid:	OS
Suitability Code:	A2	Project Number:	10059280

Suitability Description:
 Accepted as Concept Stage

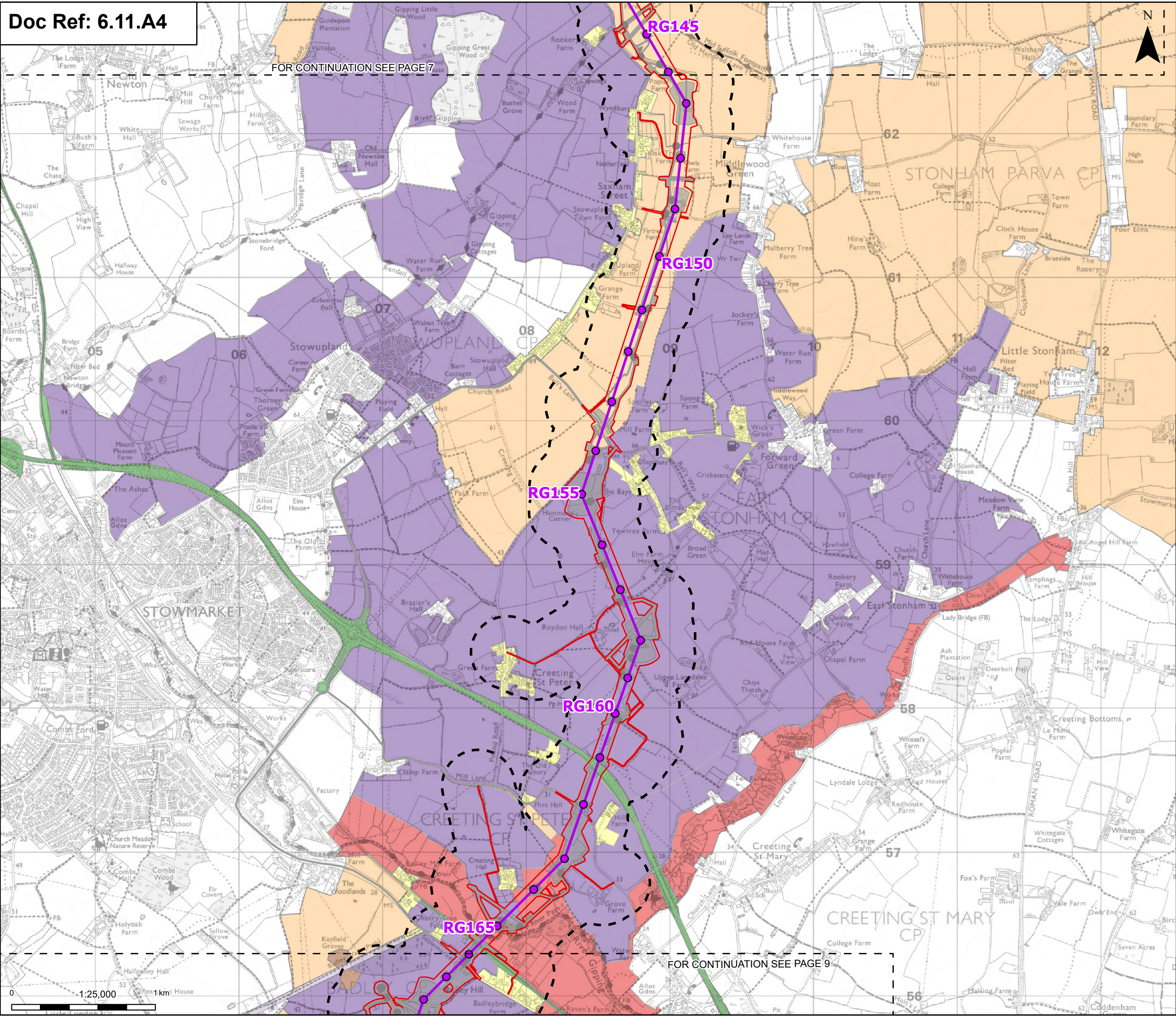
Drawing Number:
 10059280-ARC-EHR-ZZ-DR-ZZ-00467

Revision:
 B

FOR CONTINUATION SEE PAGE 8

FOR CONTINUATION SEE PAGE 7

FOR CONTINUATION SEE PAGE 9



Order limits
 Sheet index outline

Proposed project design details

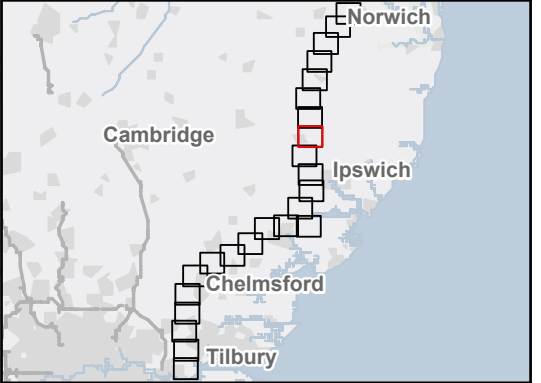
- Proposed standard lattice pylon location
- Proposed overhead line alignment
- Environmental mitigation
- Other temporary and permanent construction and operational works

Discipline specific constraints

- 250 m Study Area
- Historic Landscape Characterisation
- Built Up Area
- Communications
- Meadow or Managed Wetland
- Post-1950 Agricultural Landscape
- Post-medieval Park and Leisure
- Pre-18th-century Enclosure
- Woodland

Note: The proposed overhead line alignment and proposed underground cable alignment together comprise the alignment. For further details regarding the design, please refer to Figures 4.1 (document reference 6.4.F1) and 4.2 (document reference 6.4.F2).

Notes: © Crown copyright and database rights 2025 Ordnance Survey AC0000808122. Contains public sector information licensed under the Open Government Licence v3.0. © National Grid UK



Rev	Date	Description	Drawn	Check	Approv
B	May 2026	FOR DCO APPLICATION	SS	AF	KB
A	Aug 2025	FOR DCO APPLICATION	IS	AF	KB

PROJECT:
nationalgrid Norwich to Tilbury

Planning Inspectorate App Number: EN020027
 Regulation 5(2)(a)&(m)

Title:
**Figure A11.1.4 - Historic Environment-
 Historic Landscape Characterisation
 and Protected Lanes**
 Page 8 of 24

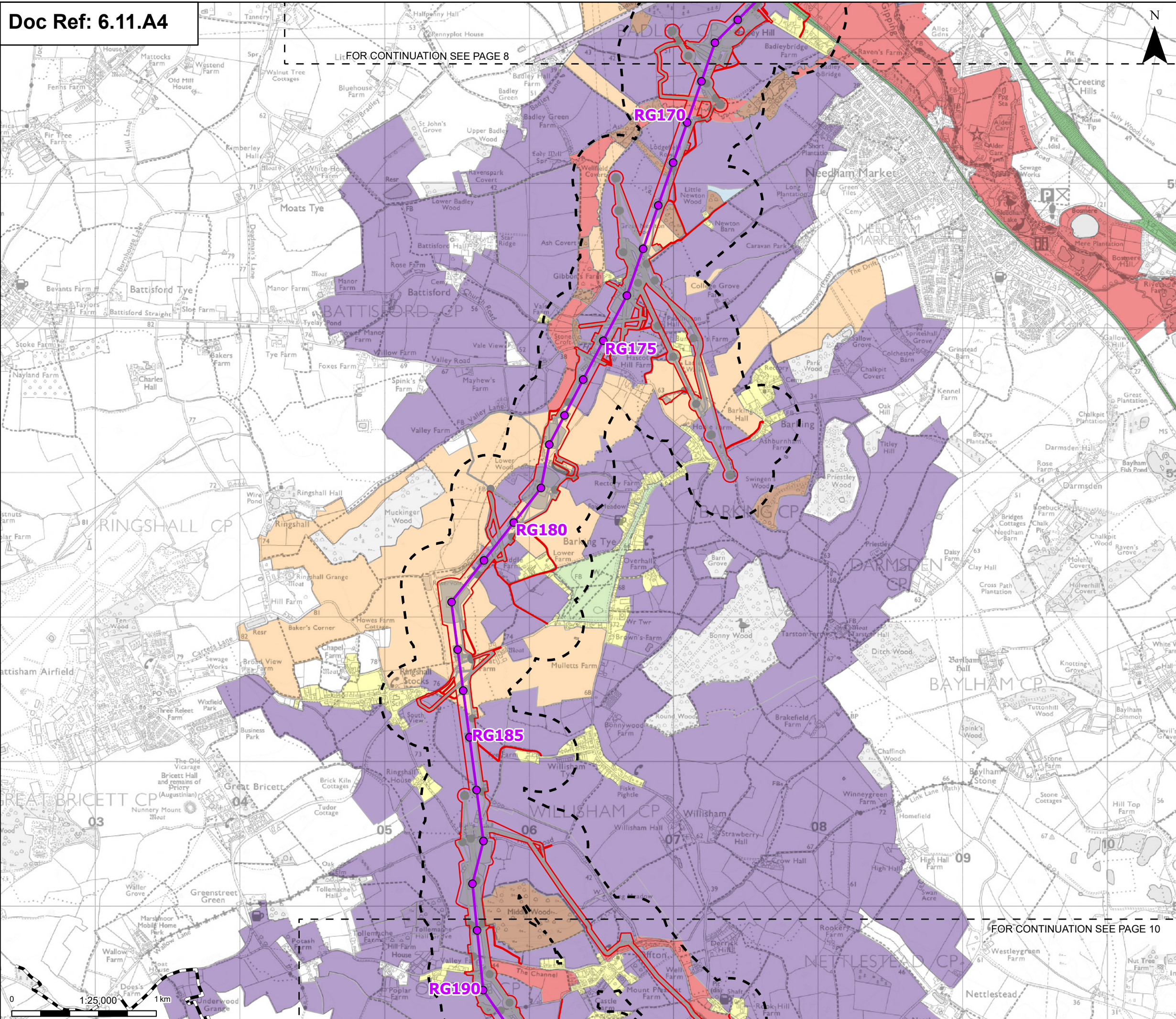
Designed	L. Bishop	Date	May 26
Drawn	S. Sarkar	Date	May 26
Checked	A. Fell	Date	May 26
Approved	K. Burrows	Date	May 26
Scale:	1:25,000	Datum:	AOD
Original Size:	A3	Grid:	OS
Suitability Code:	A2	Project Number:	10059280

Suitability Description:
 Accepted as Concept Stage

Drawing Number:
 10059280-ARC-EHR-ZZ-DR-ZZ-00467

Revision:
 B

FOR CONTINUATION SEE PAGE 8



Order limits

Sheet index outline

Project section line

Proposed project design details

- Proposed standard lattice pylon location
- Proposed overhead line alignment
- Environmental mitigation
- Other temporary and permanent construction and operational works

Discipline specific constraints

- 250 m Study Area
- Historic Landscape Characterisation
- 18Th-century and Later Enclosure
- Built Up Area

Common Pasture

Communications

Meadow or Managed Wetland

Post-1950 Agricultural Landscape

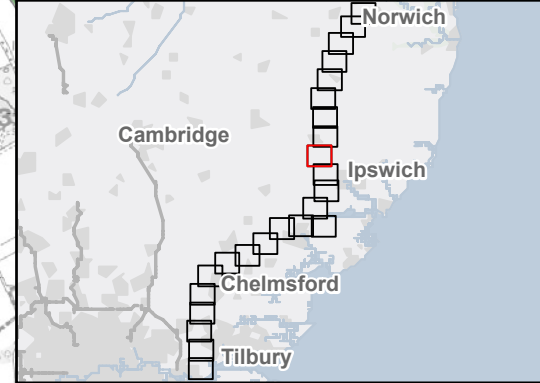
Post-medieval Park and Leisure

Pre-18th-century Enclosure

Woodland

Note: The proposed overhead line alignment and proposed underground cable alignment together comprise the alignment. For further details regarding the design, please refer to Figures 4.1 (document reference 6.4.F1) and 4.2 (document reference 6.4.F2).

Notes: © Crown copyright and database rights 2025 Ordnance Survey AC0000808122. Contains public sector information licensed under the Open Government Licence v3.0. © National Grid UK



B	May 2026	FOR DCO APPLICATION	SS	AF	KB
A	Aug 2025	FOR DCO APPLICATION	IS	AF	KB
Rev	Date	Description	Drawn	Check	Approv

PROJECT:
nationalgrid Norwich to Tilbury

Planning Inspectorate App Number: EN020027
Regulation 5(2)(a)&(m)

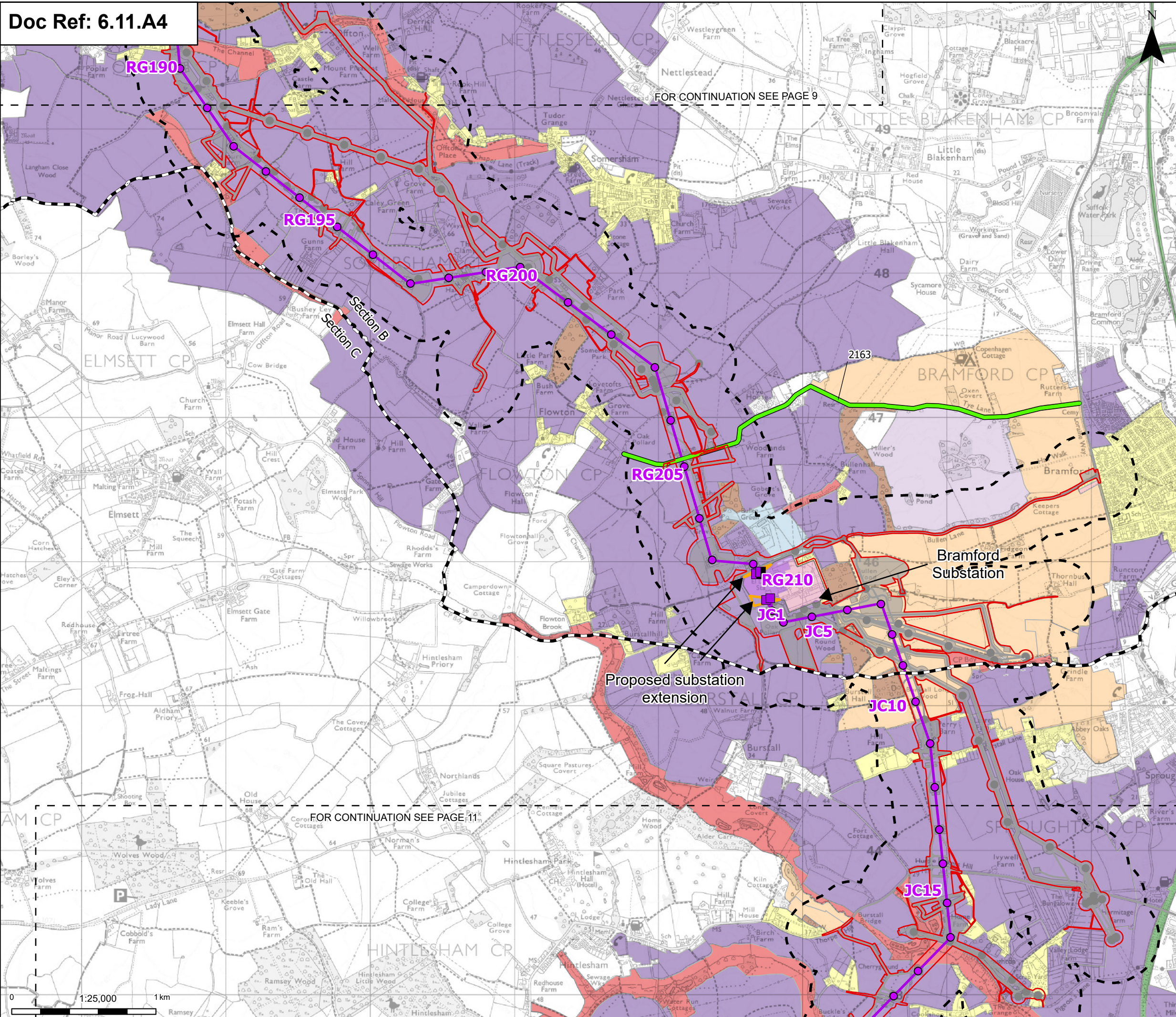
Title:
Figure A11.1.4 - Historic Environment-
Historic Landscape Characterisation
and Protected Lanes
Page 9 of 24

Designed	L. Bishop	Date	May 26
Drawn	S. Sarkar	Date	May 26
Checked	A. Fell	Date	May 26
Approved	K. Burrows	Date	May 26
Scale:	1:25,000	Datum:	AOD
Original Size:	A3	Grid:	OS
Suitability Code:	A2	Project Number:	10059280

Suitability Description:
Accepted as Concept Stage

Drawing Number:
10059280-ARC-EHR-ZZ-DR-ZZ-00467

Revision:
B



FOR CONTINUATION SEE PAGE 9

FOR CONTINUATION SEE PAGE 11

Order limits
 Sheet index outline
 Project section line

Proposed project design details

- Proposed full line tension gantry
- Proposed low duty gantry
- Proposed standard lattice pylon location
- Proposed overhead line alignment
- Bramford Substation
- Bramford Substation Extension
- Other temporary and permanent construction and operational works

Discipline specific constraints

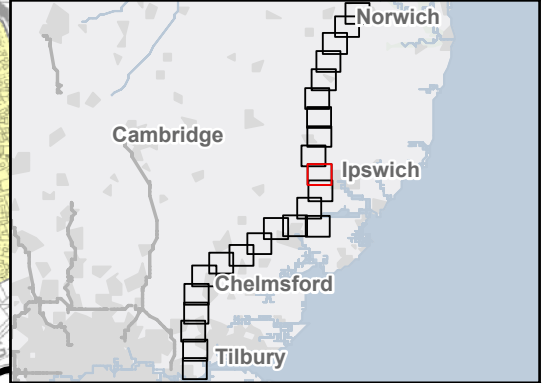
- 250 m Study Area
- Protected Lanes

Historic Landscape Characterisation

- 18Th-century and Later Enclosure
- Built Up Area
- Communications
- Horticulture
- Meadow or Managed Wetland
- Post-1950 Agricultural Landscape
- Post-medieval Park and Leisure
- Pre-18th-century Enclosure
- Woodland

Note: The proposed overhead line alignment and proposed underground cable alignment together comprise the alignment. For further details regarding the design, please refer to Figures 4.1 (document reference 6.4.F1) and 4.2 (document reference 6.4.F2).

Notes: © Crown copyright and database rights 2025 Ordnance Survey AC0000808122. Contains public sector information licensed under the Open Government Licence v3.0. © National Grid UK



Rev	Date	Description	Drawn	Check	Approv
B	May 2026	FOR DCO APPLICATION	SS	AF	KB
A	Aug 2025	FOR DCO APPLICATION	IS	AF	KB

PROJECT:
nationalgrid Norwich to Tilbury

Planning Inspectorate App Number: EN02027
 Regulation 5(2)(a)&(m)

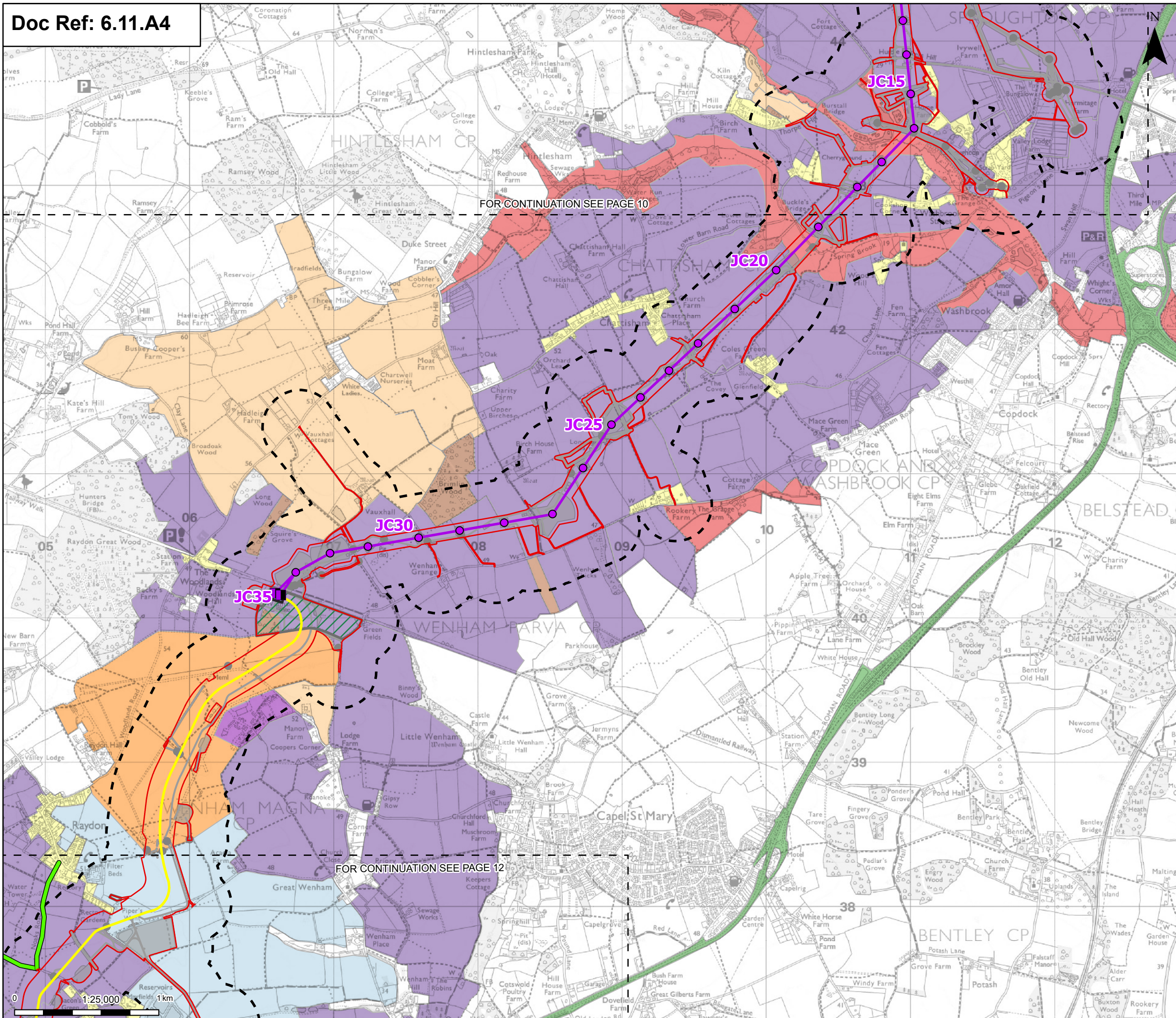
Title:
**Figure A11.1.4 - Historic Environment-
 Historic Landscape Characterisation
 and Protected Lanes**
 Page 10 of 24

Designed	L. Bishop	Date	May 26
Drawn	S. Sarkar	Date	May 26
Checked	A. Fell	Date	May 26
Approved	K. Burrows	Date	May 26
Scale:	1:25,000	Datum:	AOD
Original Size:	A3	Grid:	OS
Suitability Code:	A2	Project Number:	10059280

Suitability Description:
 Accepted as Concept Stage

Drawing Number:
 10059280-ARC-EHR-ZZ-DR-ZZ-00467

Revision:
 B



Order limits
 Sheet index outline

Proposed project design details

- Proposed full line tension gantry
- Proposed standard lattice pylon location
- Proposed overhead line alignment
- Proposed underground cable alignment
- Proposed cable sealing end compound (CSEC)
- Environmental area
- Environmental mitigation
- Other temporary and permanent construction and operational works

Discipline specific constraints

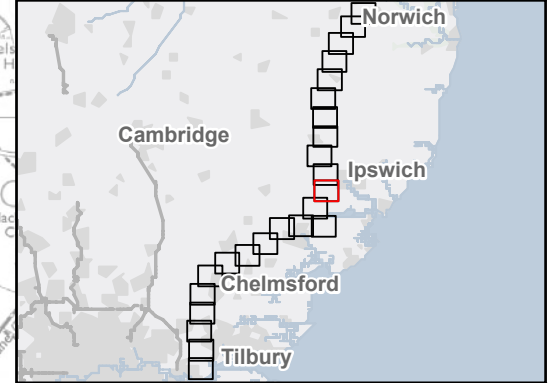
- 250 m Study Area
- Protected Lanes

Historic Landscape Characterisation

- Industrial
- 18Th-century and Later Enclosure
- Built Up Area
- Communications
- Meadow or Managed Wetland
- Post-1950 Agricultural Landscape
- Post-medieval Military
- Pre-18th-century Enclosure
- Woodland

Note: The proposed overhead line alignment and proposed underground cable alignment together comprise the alignment. For further details regarding the design, please refer to Figures 4.1 (document reference 6.4.F1) and 4.2 (document reference 6.4.F2).

Notes: © Crown copyright and database rights 2025 Ordnance Survey AC0000808122. Contains public sector information licensed under the Open Government Licence v3.0, © National Grid UK



Rev	Date	Description	Drawn	Check	Approv
B	May 2026	FOR DCO APPLICATION	SS	AF	KB
A	Aug 2025	FOR DCO APPLICATION	IS	AF	KB

PROJECT:
nationalgrid Norwich to Tilbury

Planning Inspectorate App Number: EN020027
 Regulation 5(2)(a)&(m)

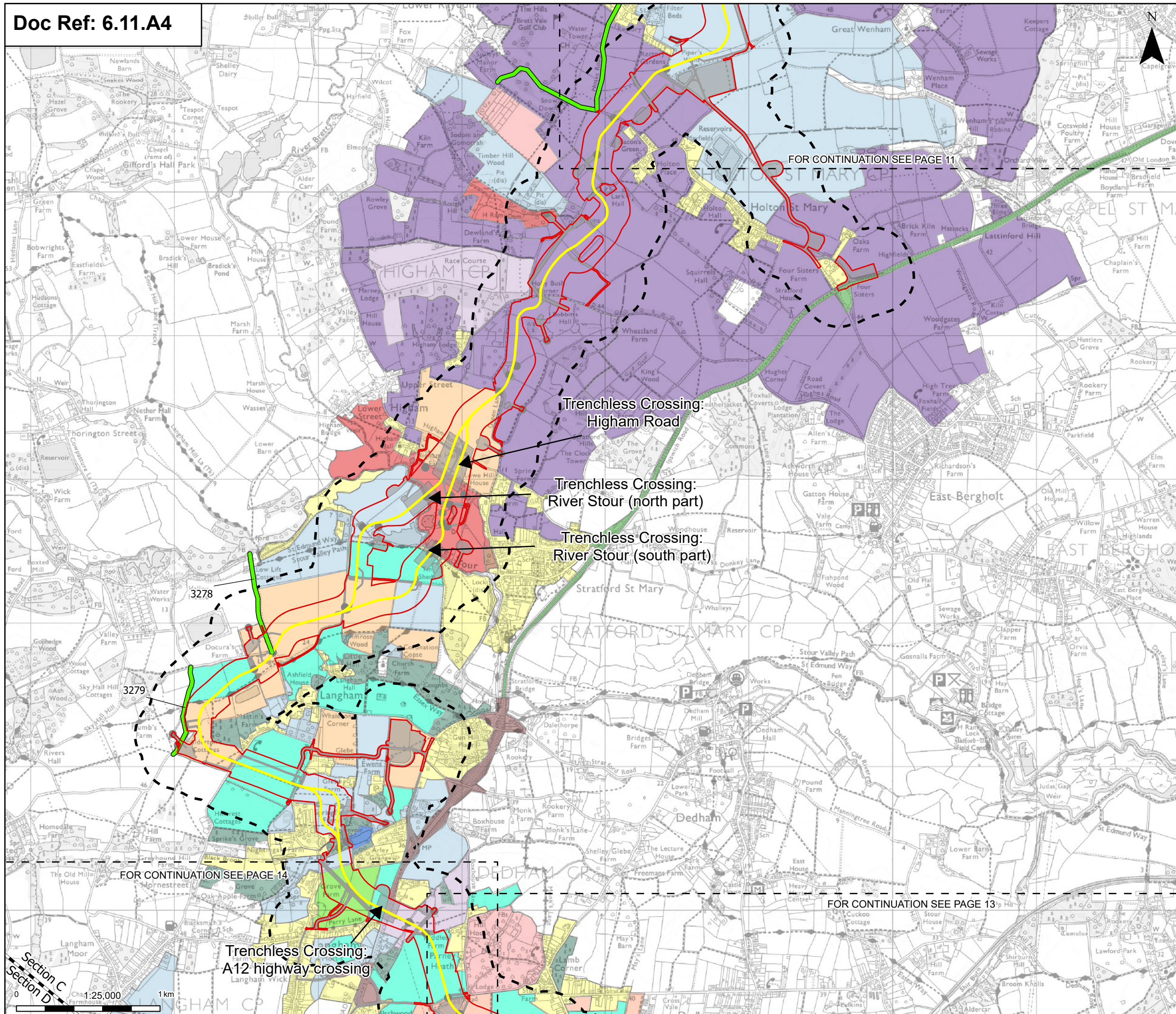
Title:
**Figure A11.1.4 - Historic Environment-
 Historic Landscape Characterisation
 and Protected Lanes**
 Page 11 of 24

Designed	L. Bishop	Date	May 26
Drawn	S. Sarkar	Date	May 26
Checked	A. Fell	Date	May 26
Approved	K. Burrows	Date	May 26
Scale:	1:25,000	Datum:	AOD
Original Size:	A3	Grid:	OS
Suitability Code:	A2	Project Number:	10059280

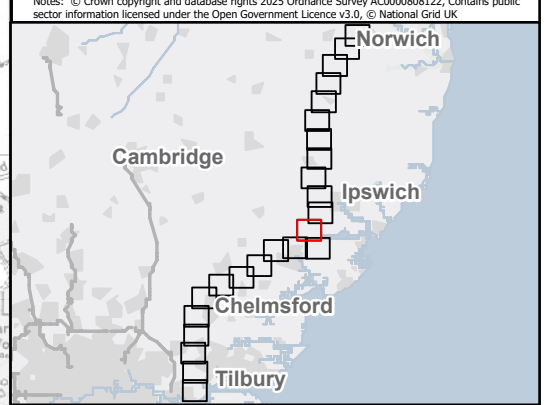
Accepted as Concept Stage

Drawing Number:
 10059280-ARC-EHR-ZZ-DR-ZZ-00467

Revision:
 B



- Order limits
 - - - Sheet index outline
 - - - Project section line
 - Proposed underground cable alignment
 - Environmental mitigation
 - Other temporary and permanent construction and operational works
 - "20Thc" Enclosure
 - Boundary Loss - With Relict Elements
 - Informal Parkland
 - 18Th-century and Later Enclosure
 - Built Up Area
 - Communications
 - Horticulture
 - Meadow or Managed Wetland
 - Post-1950 Agricultural Landscape
 - Post-medieval Park and Leisure
 - Pre-18th-century Enclosure
 - Woodland
- Discipline specific constraints**
- - - 250 m Study Area
 - Protected Lanes
- Historic Landscape Characterisation**
- Boundary Loss
 - 18Th-20th Century Woodland Plantation
 - Enclosed Meadow
 - Built-up Areas - Urban Development
 - Water Reservoir
 - Motorway, Railway
 - Irregular Enclosure
 - Formal Style Parliamentary Enclosure
 - Piecemeal Enclosure By Agreement
- Note:** The proposed overhead line alignment and proposed underground cable alignment together comprise the alignment. For further details regarding the design, please refer to Figures 4.1 (document reference 6.4.F1) and 4.2 (document reference 6.4.F2).



B	May 2026	FOR DCO APPLICATION	SS	AF	KB
A	Aug 2025	FOR DCO APPLICATION	IS	AF	KB
Rev	Date	Description	Drawn	Check	Approv

PROJECT:
nationalgrid Norwich to Tilbury

Planning Inspectorate App Number: EN020027
 Regulation 5(2)(a)&(m)

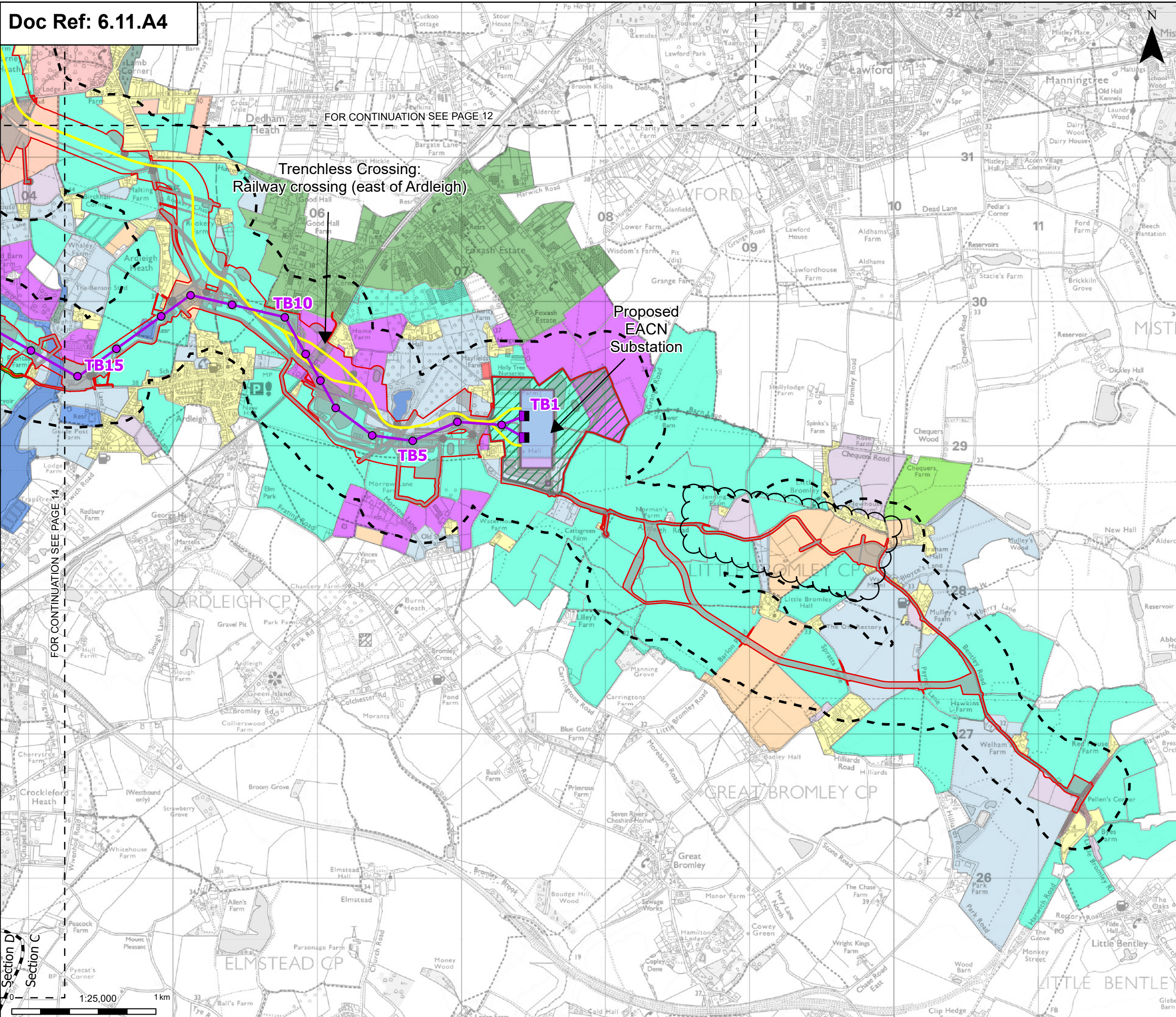
Title:
**Figure A11.1.4 - Historic Environment-
 Historic Landscape Characterisation
 and Protected Lanes**
 Page 12 of 24

Designed	L. Bishop	Date	May 26
Drawn	S. Sarkar	Date	May 26
Checked	A. Fell	Date	May 26
Approved	K. Burrows	Date	May 26
Scale:	1:25,000	Datum:	AOD
Original Size:	A3	Grid:	OS
Suitability Code:	A2	Project Number:	10059280

Suitability Description:
 Accepted as Concept Stage

Drawing Number:
 10059280-ARC-EHR-ZZ-DR-ZZ-00467

Revision:
 B



Order limits
 Sheet index outline
 Project section line

Proposed project design details

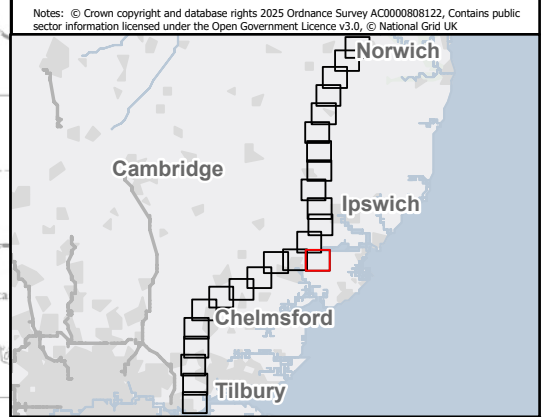
- Proposed full line tension gantry
- Proposed standard lattice pylon location
- Proposed overhead line alignment
- Proposed underground cable alignment
- Proposed DNO Substation
- Proposed East Anglia Connection Node Substation (EACN)
- Environmental area
- Other temporary and permanent construction and operational works

Discipline specific constraints

- 250 m Study Area
- Protected Lanes
- Historic Landscape Characterisation
- Boundary Loss

18Th-20th Century Woodland Plantation
 Orchard
 Nursery With Glass House
 Built-up Areas - Urban Development
 Allotments
 Water Reservoir
 Motorway, Railway
 Irregular Enclosure
 Formal Style Parliamentary Enclosure
 Piecemeal Enclosure By Agreement
 "20Thc" Enclosure
 Boundary Loss - With Relict Elements
 Informal Parkland

Note: The proposed overhead line alignment and proposed underground cable alignment together comprise the alignment. For further details regarding the design, please refer to Figures 4.1 (document reference 6.4.F1) and 4.2 (document reference 6.4.F2).



Rev	Date	Description	Drawn	Check	Approv
B	May 2026	FOR DCO APPLICATION	SS	AF	KB
A	Aug 2025	FOR DCO APPLICATION	IS	AF	KB

PROJECT:
nationalgrid Norwich to Tilbury

Planning Inspectorate App Number: EN020027
 Regulation 5(2)(a)&(m)

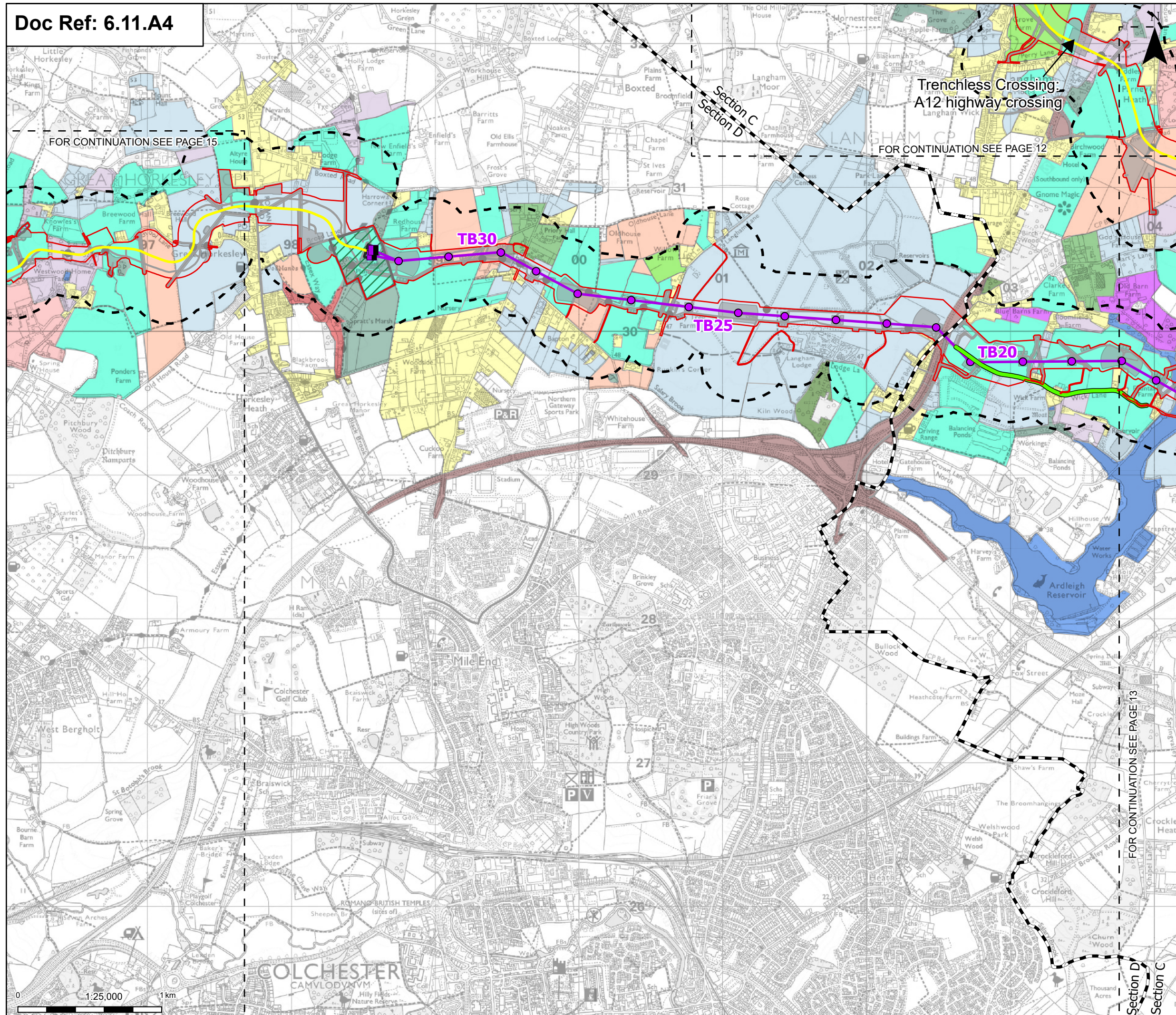
Title:
**Figure A11.1.4 - Historic Environment-
 Historic Landscape Characterisation
 and Protected Lanes**
 Page 13 of 24

Designed	L. Bishop	Date	May 26
Drawn	S. Sarkar	Date	May 26
Checked	A. Fell	Date	May 26
Approved	K. Burrows	Date	May 26
Scale:	1:25,000	Datum:	AOD
Original Size:	A3	Grid:	OS
Suitability Code:	A2	Project Number:	10059280

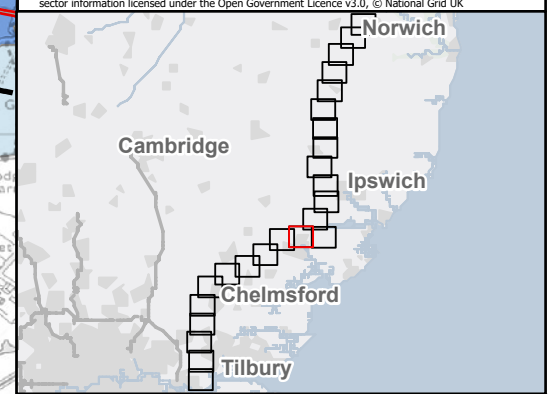
Accepted as Concept Stage

Drawing Number:
 10059280-ARC-EHR-ZZ-DR-ZZ-00467

Revision:
B



- Order limits**
- Sheet index outline
 - Project section line
- Proposed project design details**
- Proposed full line tension gantry
 - Proposed standard lattice pylon location
 - Proposed overhead line alignment
 - Proposed underground cable alignment
 - Proposed cable sealing end compound (CSEC)
 - Environmental area
 - Environmental mitigation
 - Other temporary and permanent construction and operational works
- Discipline specific constraints**
- 250 m Study Area
 - Protected Lanes
- Historic Landscape Characterisation**
- Boundary Loss
 - Ancient Woodland
- 18Th-20th Century Woodland Plantation**
- Orchard
 - Nursery With Glass House
 - Enclosed Meadow
 - Built-up Areas - Urban Development
 - Water Reservoir
 - Motorway, Railway
 - Irregular Enclosure
 - Formal Style Parliamentary Enclosure
 - "20Thc" Enclosure
 - Boundary Loss - With Relict Elements
 - Informal Parkland
 - Leisure / Recreation
- Note: The proposed overhead line alignment and proposed underground cable alignment together comprise the alignment. For further details regarding the design, please refer to Figures 4.1 (document reference 6.4.F1) and 4.2 (document reference 6.4.F2).
- Notes: © Crown copyright and database rights 2025 Ordnance Survey AC000080122. Contains public sector information licensed under the Open Government Licence v3.0, © National Grid UK



Rev	Date	Description	Drawn	Check	Approv
B	May 2026	FOR DCO APPLICATION	SS	AF	KB
A	Aug 2025	FOR DCO APPLICATION	IS	AF	KB

PROJECT:
nationalgrid Norwich to Tilbury

Planning Inspectorate App Number: EN020027
 Regulation 5(2)(a)&(m)

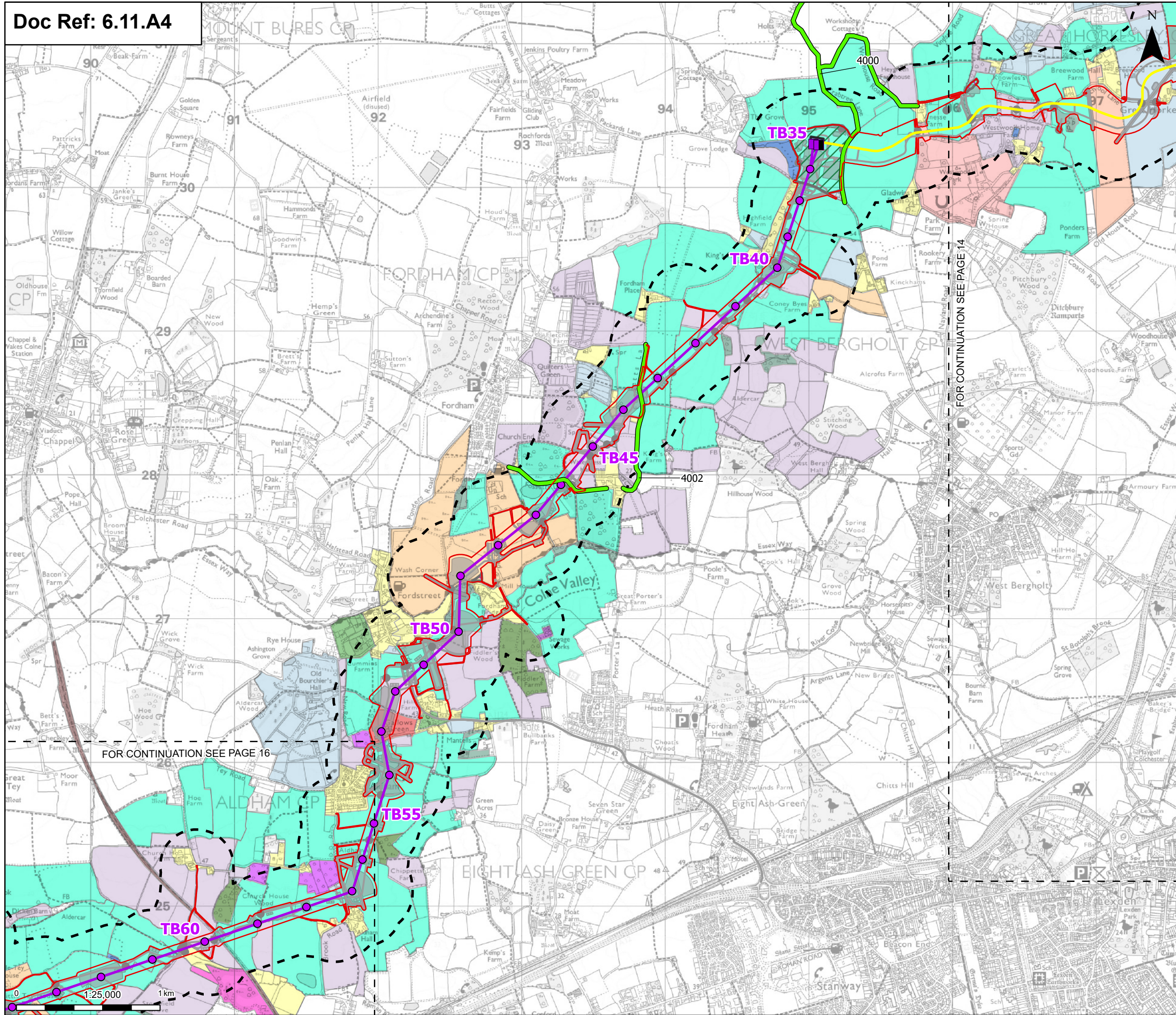
Title:
**Figure A11.1.4 - Historic Environment-
 Historic Landscape Characterisation
 and Protected Lanes**
 Page 14 of 24

Designed	L. Bishop	Date	May 26
Drawn	S. Sarkar	Date	May 26
Checked	A. Fell	Date	May 26
Approved	K. Burrows	Date	May 26
Scale:	1:25,000	Datum:	AOD
Original Size:	A3	Grid:	OS
Suitability Code:	A2	Project Number:	10059280

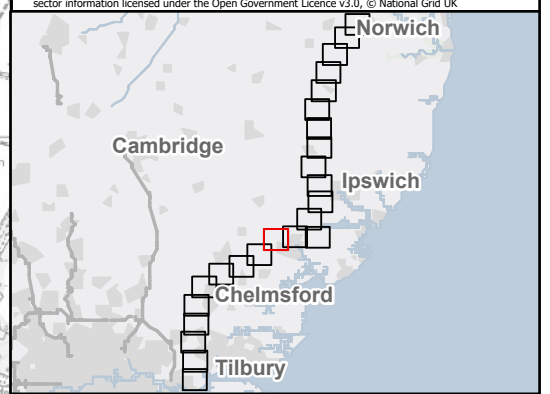
Suitability Description:
 Accepted as Concept Stage

Drawing Number:
 10059280-ARC-EHR-ZZ-DR-ZZ-00467

Revision:
 B



- Proposed project design details**
- Order limits
 - Sheet index outline
 - Proposed full line tension gantry
 - Proposed standard lattice pylon location
 - Proposed overhead line alignment
 - Proposed underground cable alignment
 - Proposed cable sealing end compound (CSEC)
 - Environmental area
 - Environmental mitigation
 - Other temporary and permanent construction and operational works
 - Nursery With Glass House
 - Enclosed Meadow
 - Built-up Areas - Urban Development
 - Commons With a Built Margin
 - Restored Land
 - Industrial
 - Water Reservoir
 - Motorway, Railway
 - Irregular Enclosure
 - Formal Style Parliamentary Enclosure
 - Piecemeal Enclosure By Agreement
 - "20Thc" Enclosure
 - Informal Parkland
 - Leisure / Recreation
- Discipline specific constraints**
- 250 m Study Area
 - Protected Lanes
- Historic Landscape Characterisation**
- Boundary Loss
 - Ancient Woodland
 - 18Th-20th Century Woodland Plantation
 - Orchard
- Note: The proposed overhead line alignment and proposed underground cable alignment together comprise the alignment. For further details regarding the design, please refer to Figures 4.1 (document reference 6.4.F1) and 4.2 (document reference 6.4.F2).
- Notes: © Crown copyright and database rights 2025 Ordnance Survey AC0000808122. Contains public sector information licensed under the Open Government Licence v3.0. © National Grid UK



Rev	Date	Description	Drawn	Check	Approv
B	May 2026	FOR DCO APPLICATION	SS	AF	KB
A	Aug 2025	FOR DCO APPLICATION	IS	AF	KB

PROJECT:
nationalgrid Norwich to Tilbury

Planning Inspectorate App Number: EN020027
 Regulation 5(2)(a)&(m)

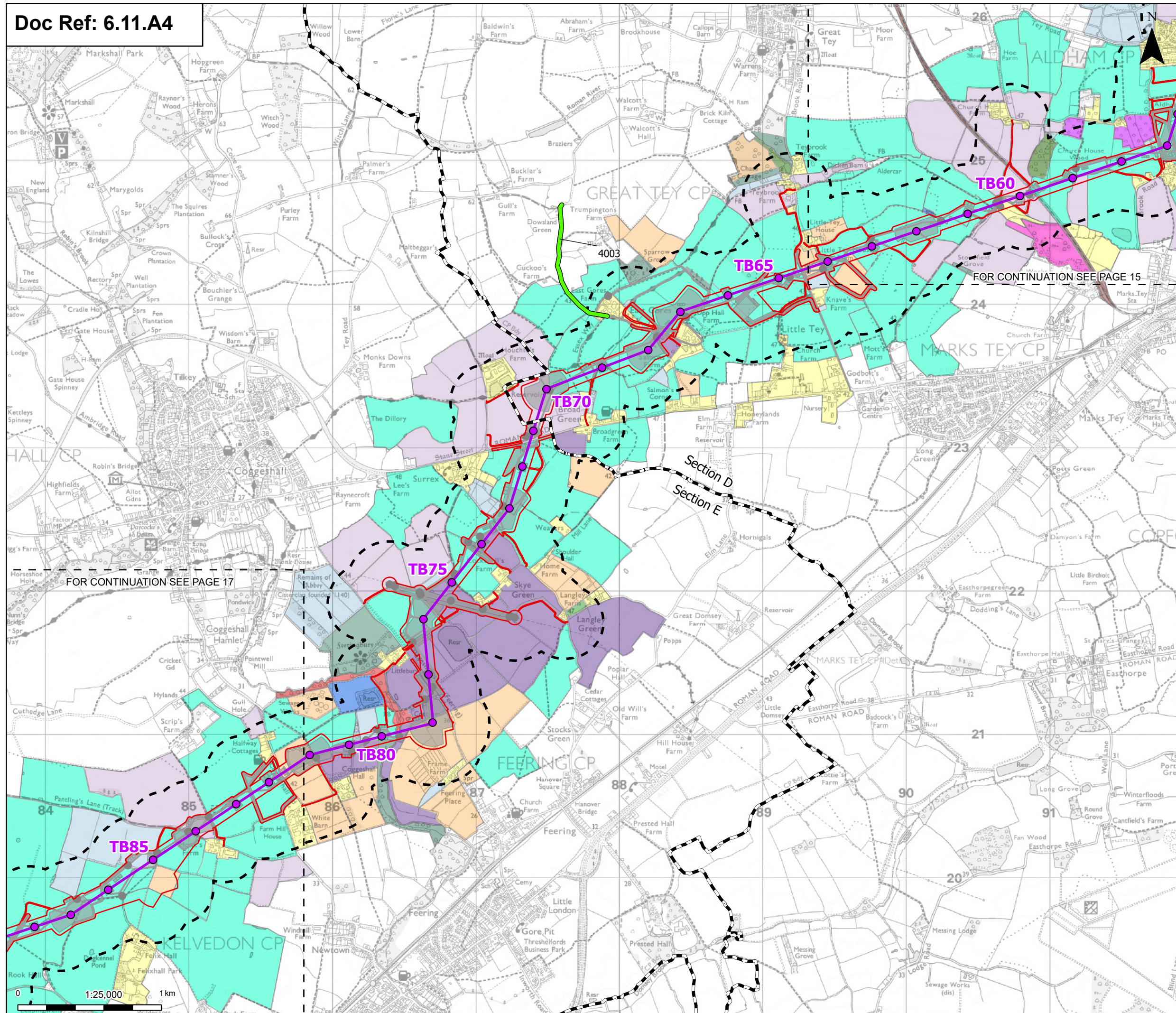
Title:
**Figure A11.1.4 - Historic Environment-
 Historic Landscape Characterisation
 and Protected Lanes**
 Page 15 of 24

Designed	L. Bishop	Date	May 26
Drawn	S. Sarkar	Date	May 26
Checked	A. Fell	Date	May 26
Approved	K. Burrows	Date	May 26
Scale:	1:25,000	Datum:	AOD
Original Size:	A3	Grid:	OS
Suitability Code:	A2	Project Number:	10059280

Accepted as Concept Stage

Drawing Number:
 10059280-ARC-EHR-ZZ-DR-ZZ-00467

Revision:
B



Order limits

- Sheet index outline
- Project section line

Proposed project design details

- Proposed standard lattice pylon location
- Proposed overhead line alignment
- Environmental mitigation
- Other temporary and permanent construction and operational works

Discipline specific constraints

- 250 m Study Area
- Protected Lanes

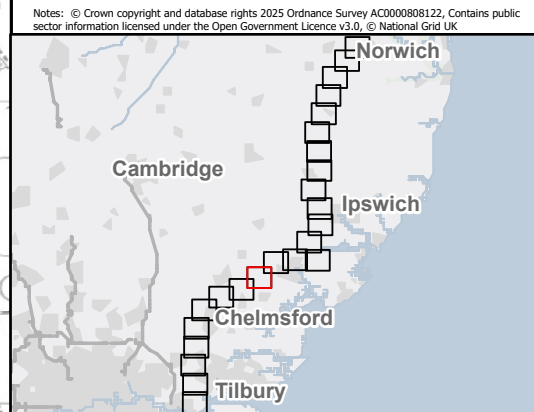
Historic Landscape Characterisation

- Boundary Loss
- Ancient Woodland
- 18Th-20th Century Woodland Plantation
- Orchard
- Enclosed Meadow
- Built-up Areas - Urban Development

Commons With a Built Margin

- Restored Land
- Industrial
- Water Reservoir
- Coaxial Enclosure
- Motorway, Railway
- Irregular Enclosure
- Irregular Sinuous Enclosure
- Piecemeal Enclosure By Agreement
- "20Thc" Enclosure
- Leisure / Recreation
- Unimproved Rough Pasture

Note: The proposed overhead line alignment and proposed underground cable alignment together comprise the alignment. For further details regarding the design, please refer to Figures 4.1 (document reference 6.4.F1) and 4.2 (document reference 6.4.F2).



Rev	Date	Description	Drawn	Check	Approv
B	May 2026	FOR DCO APPLICATION	SS	AF	KB
A	Aug 2025	FOR DCO APPLICATION	IS	AF	KB

PROJECT:
nationalgrid Norwich to Tilbury

Planning Inspectorate App Number: EN020027
 Regulation 5(2)(a)&(m)

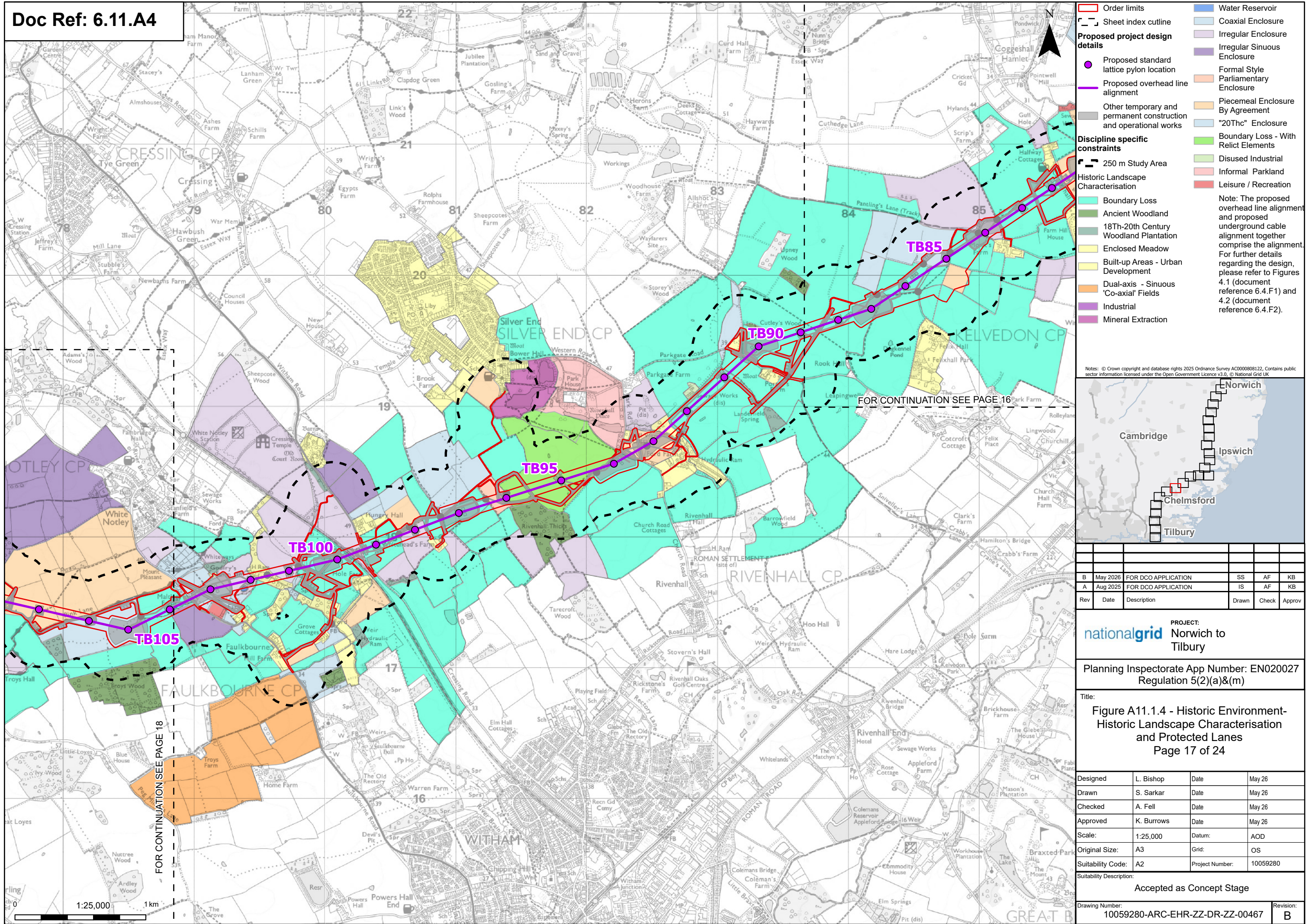
Title:
**Figure A11.1.4 - Historic Environment-
 Historic Landscape Characterisation
 and Protected Lanes**
 Page 16 of 24

Designed	L. Bishop	Date	May 26
Drawn	S. Sarkar	Date	May 26
Checked	A. Fell	Date	May 26
Approved	K. Burrows	Date	May 26
Scale:	1:25,000	Datum:	AOD
Original Size:	A3	Grid:	OS
Suitability Code:	A2	Project Number:	10059280

Accepted as Concept Stage

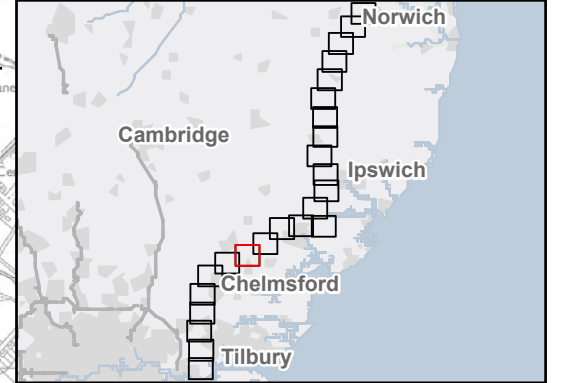
Drawing Number:
 10059280-ARC-EHR-ZZ-DR-ZZ-00467

Revision:
B



- Order limits
 - Sheet index outline
 - Proposed standard lattice pylon location
 - Proposed overhead line alignment
 - Other temporary and permanent construction and operational works
 - 250 m Study Area
 - Boundary Loss
 - Ancient Woodland
 - 18Th-20th Century Woodland Plantation
 - Enclosed Meadow
 - Built-up Areas - Urban Development
 - Dual-axis - Sinuous 'Co-axial' Fields
 - Industrial
 - Mineral Extraction
 - Water Reservoir
 - Coaxial Enclosure
 - Irregular Enclosure
 - Irregular Sinuous Enclosure
 - Formal Style Parliamentary Enclosure
 - Piecemeal Enclosure By Agreement
 - "20Thc" Enclosure
 - Boundary Loss - With Relict Elements
 - Disused Industrial
 - Informal Parkland
 - Leisure / Recreation
- Proposed project design details**
- Discipline specific constraints**
- Historic Landscape Characterisation**
- Note: The proposed overhead line alignment and proposed underground cable alignment together comprise the alignment. For further details regarding the design, please refer to Figures 4.1 (document reference 6.4.F1) and 4.2 (document reference 6.4.F2).

Notes: © Crown copyright and database rights 2025 Ordnance Survey AC0000808122. Contains public sector information licensed under the Open Government Licence v3.0, © National Grid UK



Rev	Date	Description	Drawn	Check	Approv
B	May 2026	FOR DCO APPLICATION	SS	AF	KB
A	Aug 2025	FOR DCO APPLICATION	IS	AF	KB

PROJECT:
nationalgrid Norwich to Tilbury

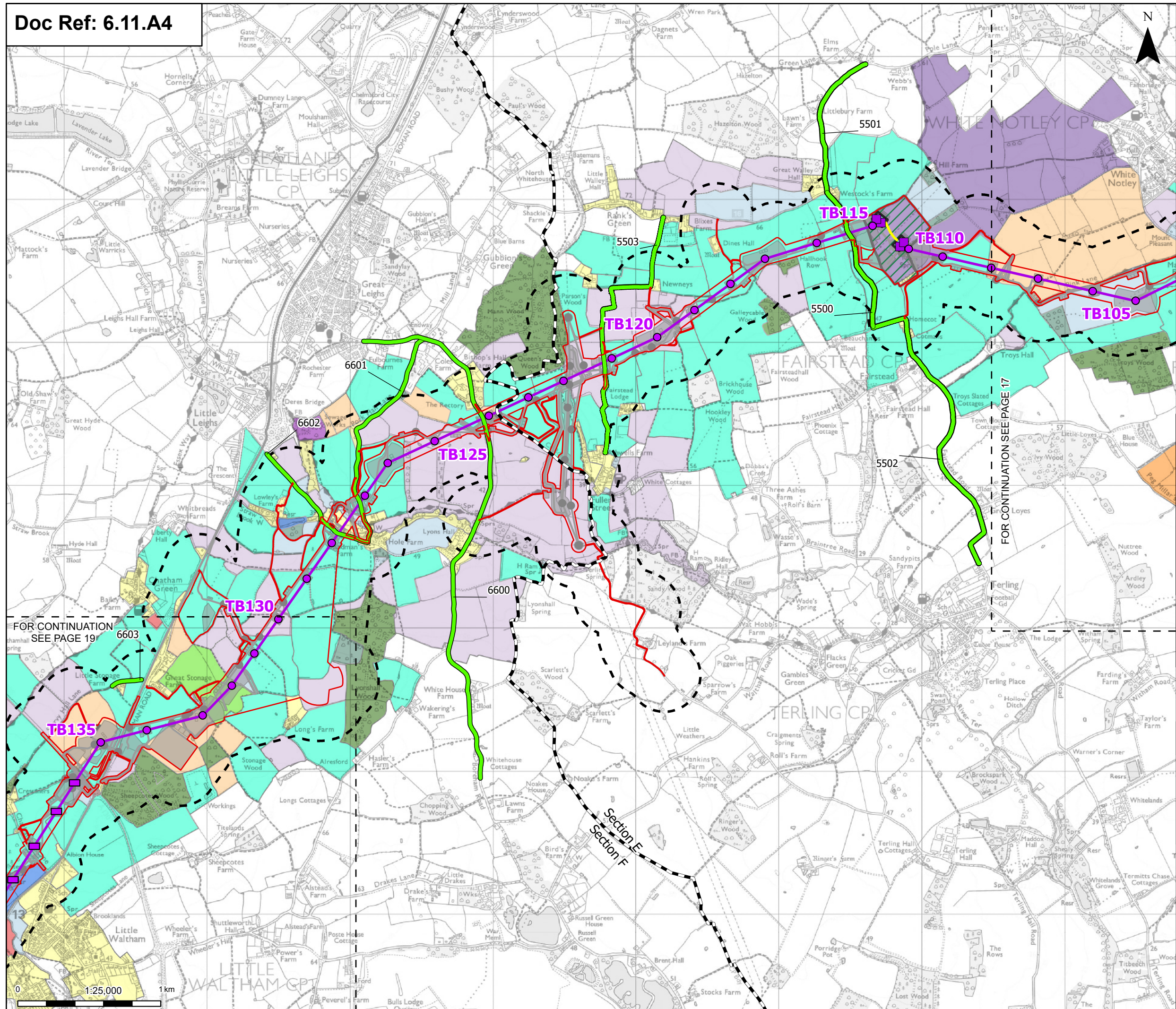
Planning Inspectorate App Number: EN020027
 Regulation 5(2)(a)&(m)

Title:
Figure A11.1.4 - Historic Environment - Historic Landscape Characterisation and Protected Lanes
 Page 17 of 24

Designed	L. Bishop	Date	May 26
Drawn	S. Sarkar	Date	May 26
Checked	A. Fell	Date	May 26
Approved	K. Burrows	Date	May 26
Scale:	1:25,000	Datum:	AOD
Original Size:	A3	Grid:	OS
Suitability Code:	A2	Project Number:	10059280

Accepted as Concept Stage

Drawing Number: 10059280-ARC-EHR-ZZ-DR-ZZ-00467
 Revision: B



- Order limits
- Sheet index outline
- Project section line
- Proposed project design details**
- Proposed low duty gantry
- Proposed low height pylon location
- Proposed standard lattice pylon location
- Proposed overhead line alignment
- Proposed underground cable alignment
- Proposed cable sealing end compound (CSEC)
- Environmental area
- Environmental mitigation
- Other temporary and permanent construction and operational works
- 250 m Study Area
- Protected Lanes
- Historic Landscape Characterisation**
- Boundary Loss
- Ancient Woodland
- 18Th-20th Century Woodland Plantation
- Enclosed Meadow
- Built-up Areas - Urban Development
- Dual-axis - Sinuous 'Co-axial' Fields
- Industrial
- Water Reservoir
- Motorway, Railway
- Irregular Enclosure
- Irregular Sinuous Enclosure
- Piecemeal Enclosure By Agreement
- "20Thc" Enclosure
- Boundary Loss - With Relict Elements
- Leisure / Recreation



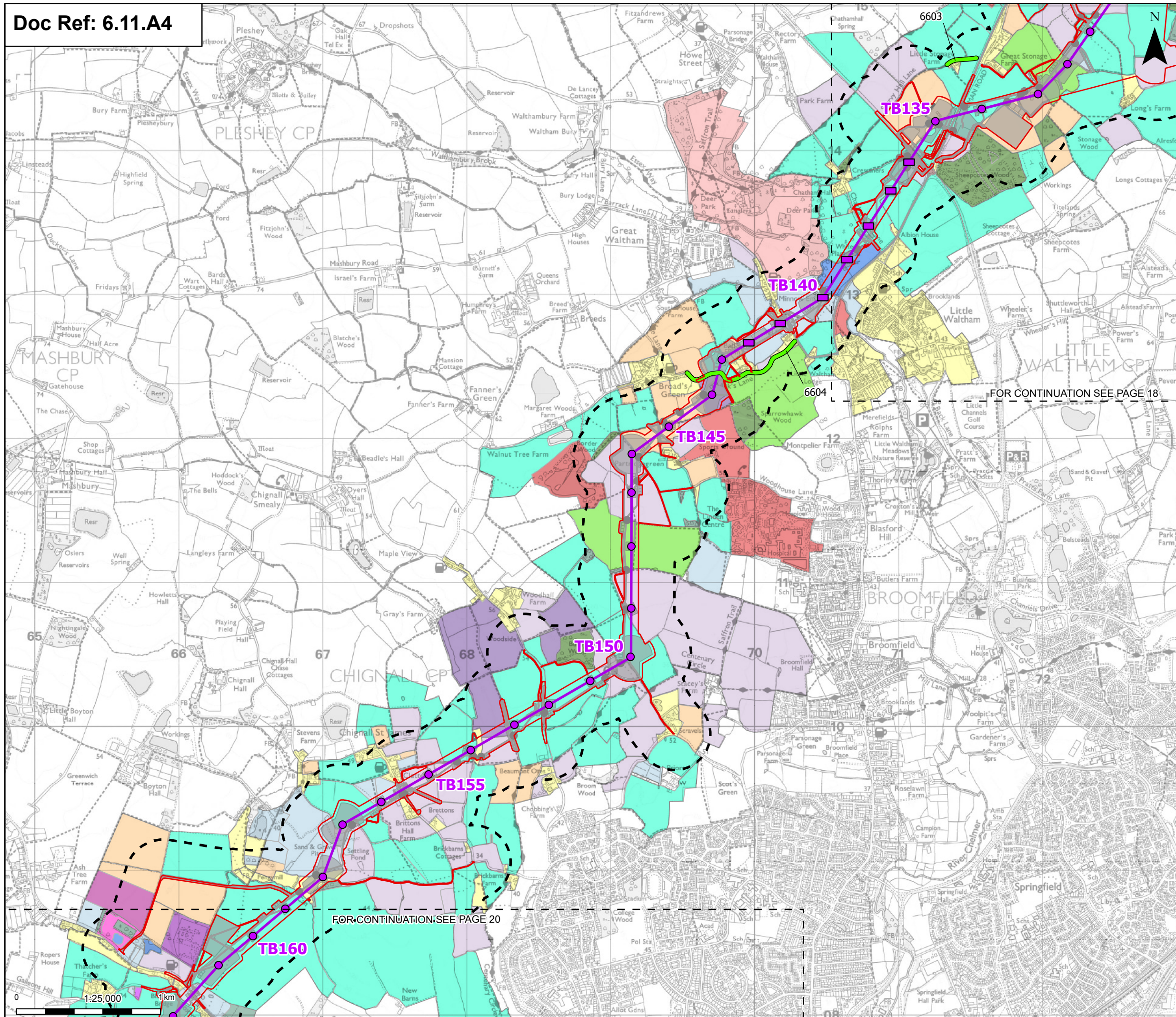
B	May 2026	FOR DCO APPLICATION	SS	AF	KB
A	Aug 2025	FOR DCO APPLICATION	IS	AF	KB
Rev	Date	Description	Drawn	Check	Approv

PROJECT:
nationalgrid Norwich to Tilbury
 Planning Inspectorate App Number: EN020027
 Regulation 5(2)(a)&(m)

Title:
 Figure A11.1.4 - Historic Environment-
 Historic Landscape Characterisation
 and Protected Lanes
 Page 18 of 24

Designed	L. Bishop	Date	May 26
Drawn	S. Sarkar	Date	May 26
Checked	A. Fell	Date	May 26
Approved	K. Burrows	Date	May 26
Scale:	1:25,000	Datum:	AOD
Original Size:	A3	Grid:	OS
Suitability Code:	A2	Project Number:	10059280

Accepted as Concept Stage
 Drawing Number: 10059280-ARC-EHR-ZZ-DR-ZZ-00467
 Revision: B



Order limits

- Sheet index outline

Proposed project design details

- Proposed low height pylon location
- Proposed standard lattice pylon location
- Proposed overhead line alignment
- Environmental mitigation
- Other temporary and permanent construction and operational works

Discipline specific constraints

- 250 m Study Area
- Protected Lanes

Historic Landscape Characterisation

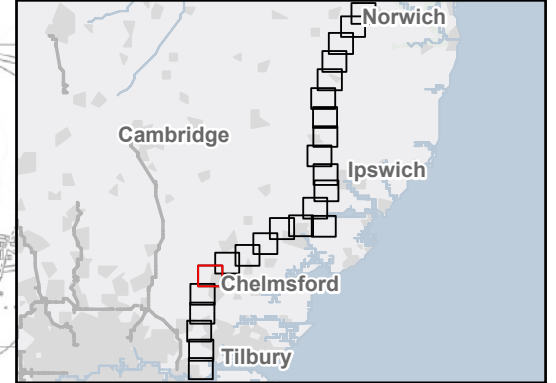
- Boundary Loss
- Ancient Woodland
- 18Th-20th Century Woodland Plantation
- Orchard
- Enclosed Meadow
- Built-up Areas - Urban Development

Restored Land

- Hospital, School, University
- Industrial
- Mineral Extraction
- Disused Mineral Extraction
- Water Reservoir
- Motorway, Railway
- Irregular Enclosure
- Irregular Sinuous Enclosure
- Piecemeal Enclosure By Agreement
- "20Thc" Enclosure
- Boundary Loss - With Relict Elements
- Informal Parkland
- Leisure / Recreation

Note: The proposed overhead line alignment and proposed underground cable alignment together comprise the alignment. For further details regarding the design, please refer to Figures 4.1 (document reference 6.4.F1) and 4.2 (document reference 6.4.F2).

Notes: © Crown copyright and database rights 2025 Ordnance Survey AC0000808122. Contains public sector information licensed under the Open Government Licence v3.0. © National Grid UK



B	May 2026	FOR DCO APPLICATION	SS	AF	KB
A	Aug 2025	FOR DCO APPLICATION	IS	AF	KB
Rev	Date	Description	Drawn	Check	Approv

PROJECT:
nationalgrid Norwich to Tilbury

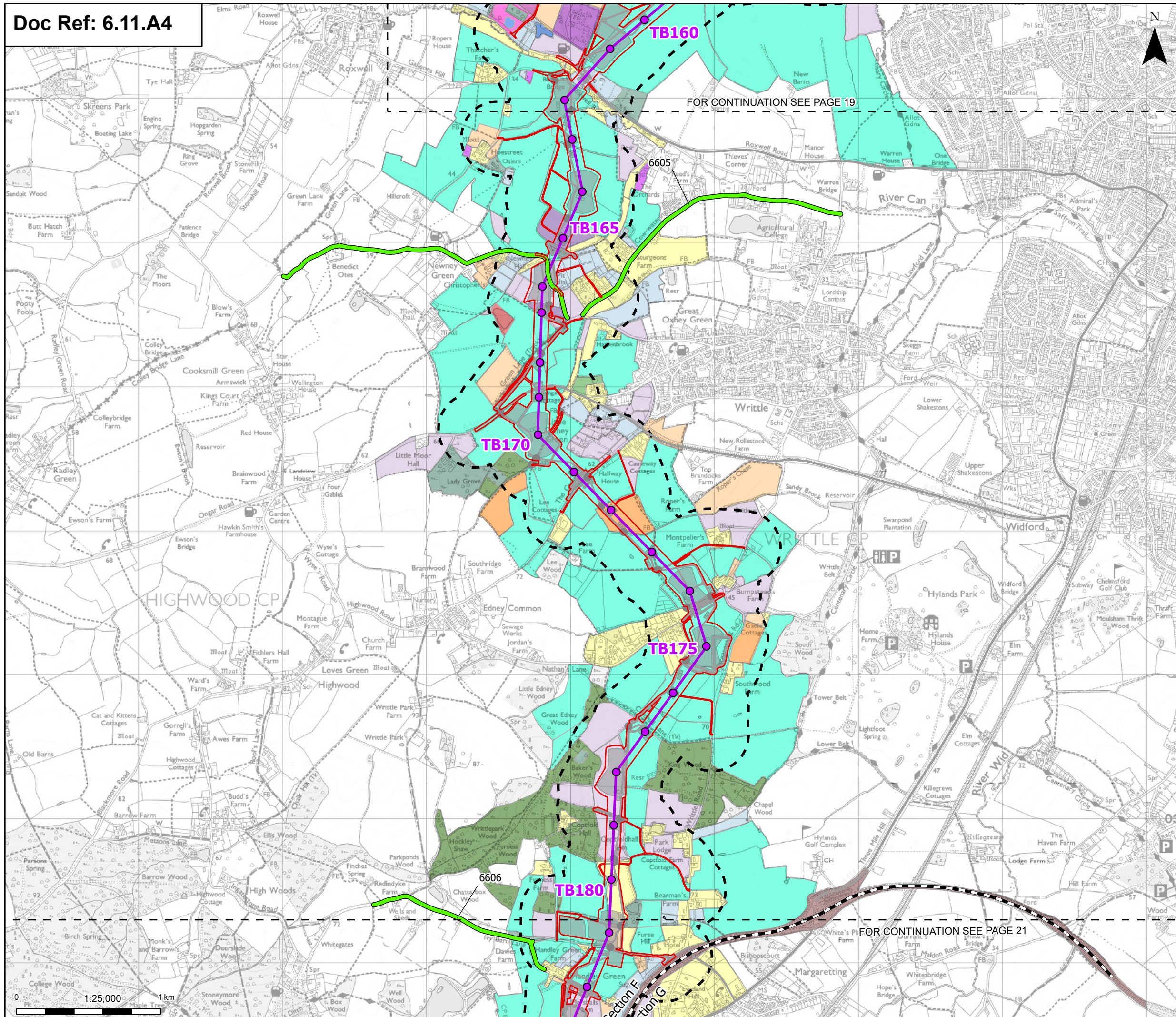
Planning Inspectorate App Number: EN020027
 Regulation 5(2)(a)&(m)

Title:
**Figure A11.1.4 - Historic Environment-
 Historic Landscape Characterisation
 and Protected Lanes**
 Page 19 of 24

Designed	L. Bishop	Date	May 26
Drawn	S. Sarkar	Date	May 26
Checked	A. Fell	Date	May 26
Approved	K. Burrows	Date	May 26
Scale:	1:25,000	Datum:	AOD
Original Size:	A3	Grid:	OS
Suitability Code:	A2	Project Number:	10059280

Suitability Description:
 Accepted as Concept Stage

Drawing Number: 10059280-ARC-EHR-ZZ-DR-ZZ-00467	Revision: B
--	----------------

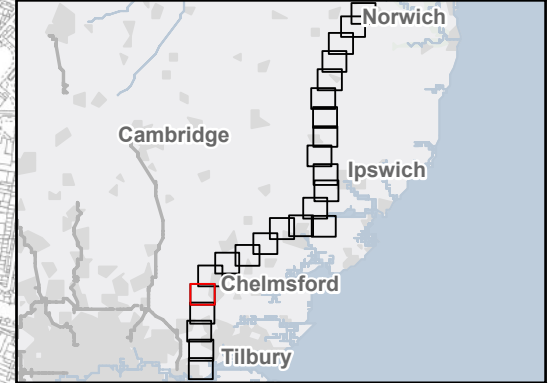


FOR CONTINUATION SEE PAGE 19

FOR CONTINUATION SEE PAGE 21

- Order limits
 - Sheet index outline
 - Project section line
 - Proposed standard lattice pylon location
 - Proposed overhead line alignment
 - Environmental mitigation
 - Other temporary and permanent construction and operational works
 - 250 m Study Area
 - Protected Lanes
 - Boundary Loss
 - Ancient Woodland
 - 18Th-20th Century Woodland Plantation
 - Orchard
 - Enclosed Meadow
 - Built-up Areas - Urban Development
 - Commons With a Built Margin
 - Restored Land
 - Industrial
 - Unenclosed Common Arable
 - Mineral Extraction
 - Disused Mineral Extraction
 - Water Reservoir
 - Motorway, Railway
 - Irregular Enclosure
 - Irregular Sinuous Enclosure
 - Piecemeal Enclosure By Agreement
 - "20Thc" Enclosure
- Note: The proposed overhead line alignment and proposed underground cable alignment together comprise the alignment. For further details regarding the design, please refer to Figures 4.1 (document reference 6.4.F1) and 4.2 (document reference 6.4.F2).

Notes: © Crown copyright and database rights 2025 Ordnance Survey AC0000808122. Contains public sector information licensed under the Open Government Licence v3.0. © National Grid UK



B	May 2026	FOR DCO APPLICATION	SS	AF	KB
A	Aug 2025	FOR DCO APPLICATION	IS	AF	KB
Rev	Date	Description	Drawn	Check	Approv

PROJECT:
nationalgrid Norwich to Tilbury

Planning Inspectorate App Number: EN020027
 Regulation 5(2)(a)&(m)

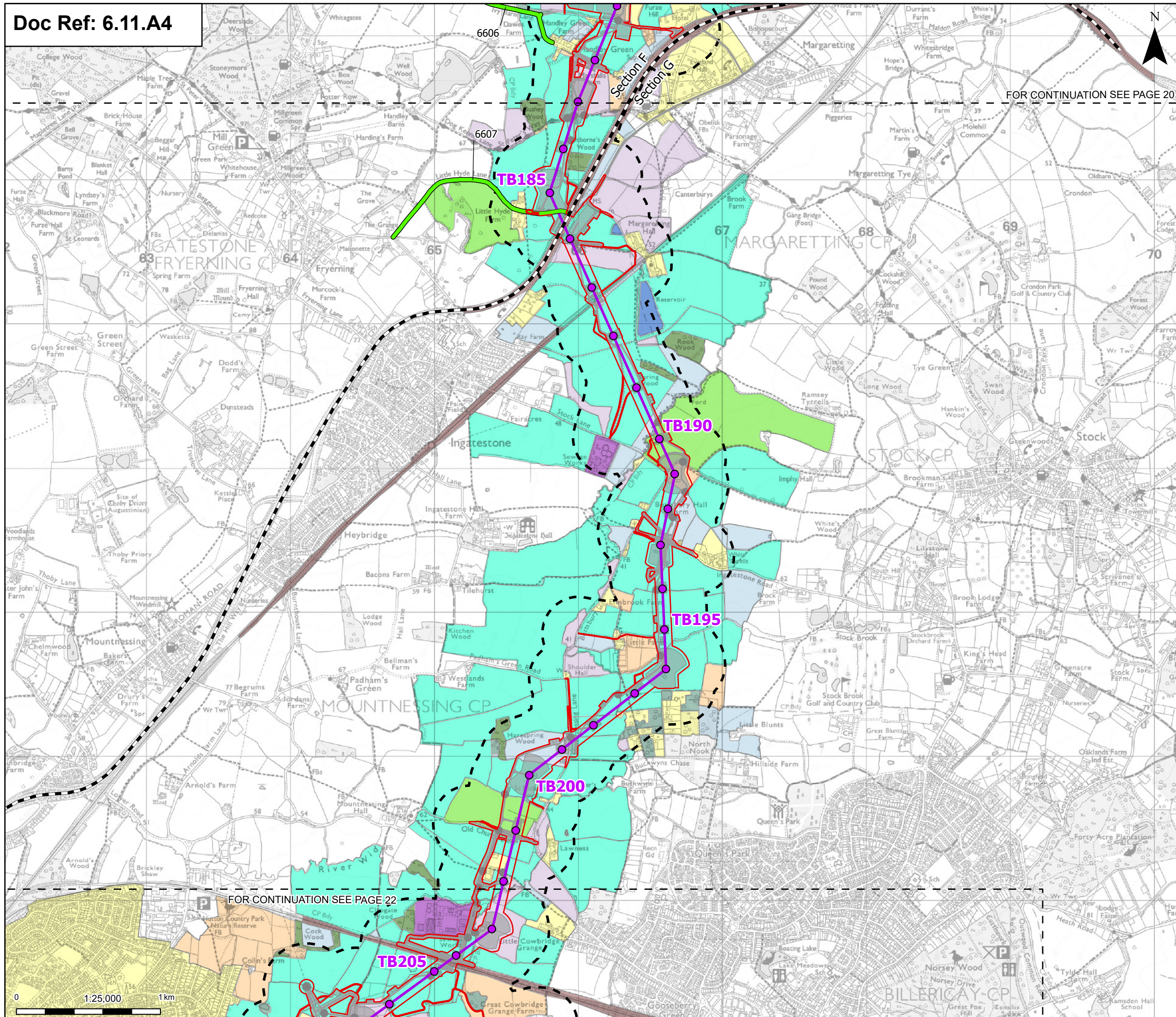
Title:
**Figure A11.1.4 - Historic Environment-
 Historic Landscape Characterisation
 and Protected Lanes**
 Page 20 of 24

Designed	L. Bishop	Date	May 26
Drawn	S. Sarkar	Date	May 26
Checked	A. Fell	Date	May 26
Approved	K. Burrows	Date	May 26
Scale:	1:25,000	Datum:	AOD
Original Size:	A3	Grid:	OS
Suitability Code:	A2	Project Number:	10059280

Suitability Description:
 Accepted as Concept Stage

Drawing Number:
 10059280-ARC-EHR-ZZ-DR-ZZ-00467

Revision:
 B

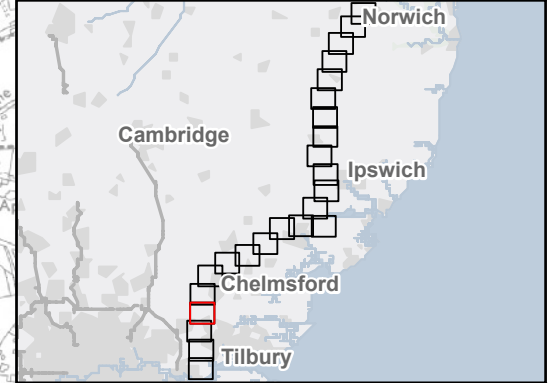


FOR CONTINUATION SEE PAGE 20

FOR CONTINUATION SEE PAGE 22

- Order limits
 - Sheet index outline
 - Project section line
 - Proposed project design details**
 - Proposed standard lattice pylon location
 - Proposed overhead line alignment
 - Environmental mitigation
 - Other temporary and permanent construction and operational works
 - Enclosed Meadow
 - Built-up Areas - Urban Development
 - Industrial
 - Water Reservoir
 - Coaxial Enclosure
 - Motorway, Railway
 - Irregular Enclosure
 - Piecemeal Enclosure By Agreement
 - "20Th" Enclosure
 - Boundary Loss - With Relict Elements
- Discipline specific constraints**
- 250 m Study Area
 - Protected Lanes
- Historic Landscape Characterisation**
- Boundary Loss
 - Ancient Woodland
 - 18Th-20th Century Woodland Plantation
- Note: The proposed overhead line alignment and proposed underground cable alignment together comprise the alignment. For further details regarding the design, please refer to Figures 4.1 (document reference 6.4.F1) and 4.2 (document reference 6.4.F2).

Notes: © Crown copyright and database rights 2025 Ordnance Survey AC0000808122. Contains public sector information licensed under the Open Government Licence v3.0. © National Grid UK



Rev	Date	Description	Drawn	Check	Approv
B	May 2026	FOR DCO APPLICATION	SS	AF	KB
A	Aug 2025	FOR DCO APPLICATION	IS	AF	KB

PROJECT:
nationalgrid Norwich to Tilbury

Planning Inspectorate App Number: EN020027
 Regulation 5(2)(a)&(m)

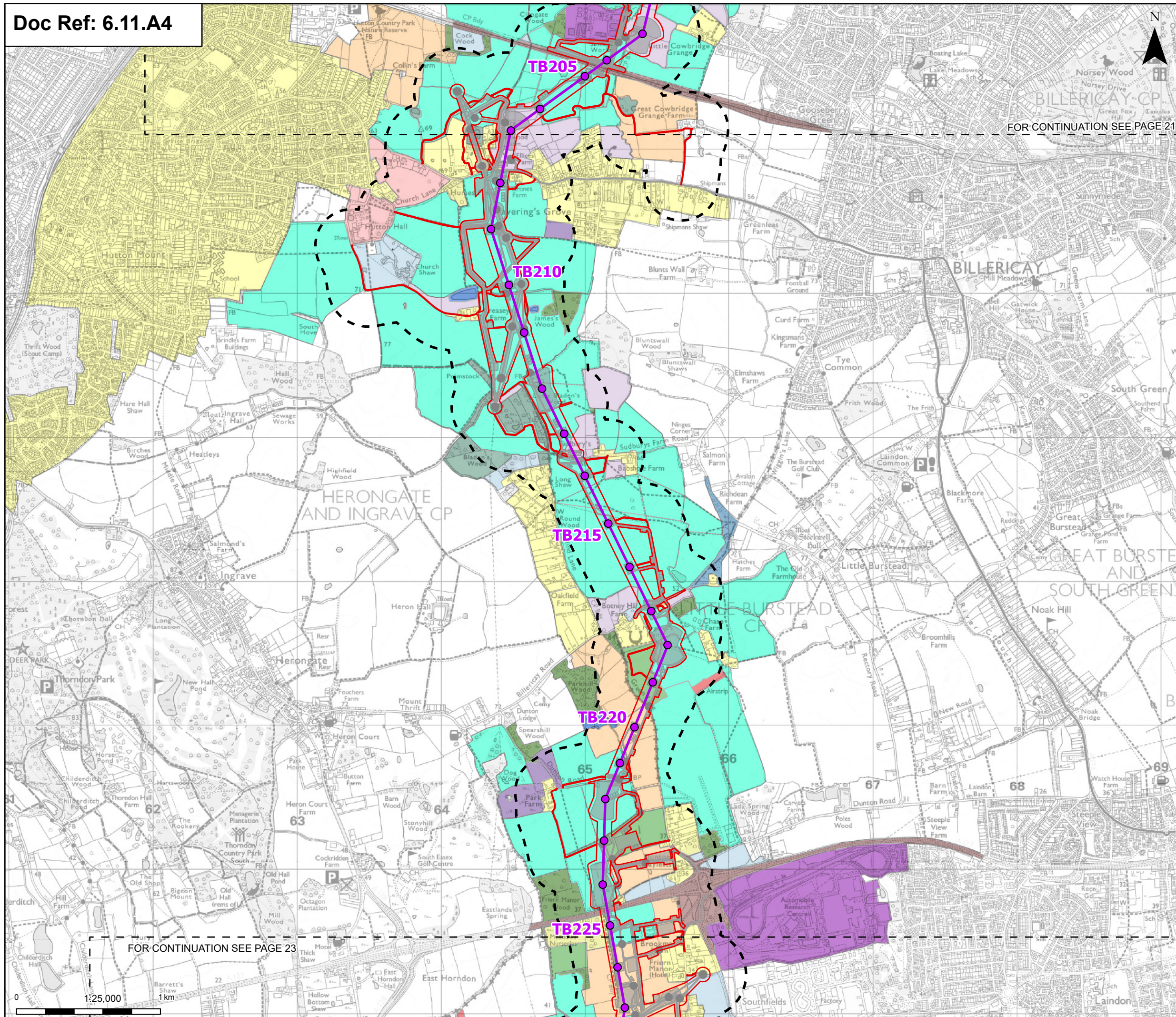
Title:
**Figure A11.1.4 - Historic Environment-
 Historic Landscape Characterisation
 and Protected Lanes**
 Page 21 of 24

Designed	L. Bishop	Date	May 26
Drawn	S. Sarkar	Date	May 26
Checked	A. Fell	Date	May 26
Approved	K. Burrows	Date	May 26
Scale:	1:25,000	Datum:	AOD
Original Size:	A3	Grid:	OS
Suitability Code:	A2	Project Number:	10059280

Suitability Description:
 Accepted as Concept Stage

Drawing Number:
 10059280-ARC-EHR-ZZ-DR-ZZ-00467

Revision:
B



Order limits

- Sheet index outline

Proposed project design details

- Proposed standard lattice pylon location
- Proposed overhead line alignment
- Other temporary and permanent construction and operational works

Discipline specific constraints

- 250 m Study Area

Historic Landscape Characterisation

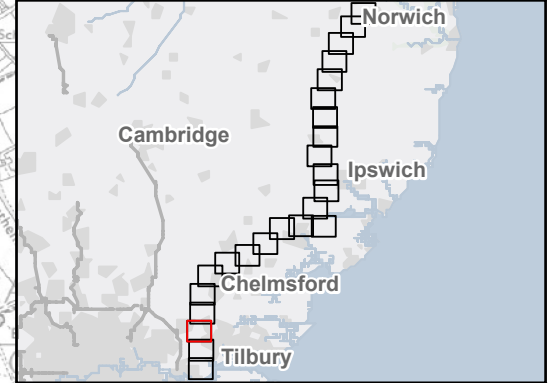
- Boundary Loss
- Ancient Woodland
- 18Th-20th Century Woodland Plantation
- Built-up Areas - Urban Development
- Industrial
- Water Reservoir

Motorway, Railway

- Irregular Enclosure
- Irregular Sinuous Enclosure
- Piecemeal Enclosure By Agreement
- "20Thc" Enclosure
- Commons With an Open Margin
- Dual-axis - Rectilinear 'Co-axial' Fields
- Informal Parkland
- Leisure / Recreation

Note: The proposed overhead line alignment and proposed underground cable alignment together comprise the alignment. For further details regarding the design, please refer to Figures 4.1 (document reference 6.4.F1) and 4.2 (document reference 6.4.F2).

Notes: © Crown copyright and database rights 2025 Ordnance Survey AC000080122. Contains public sector information licensed under the Open Government Licence v3.0. © National Grid UK



Rev	Date	Description	Drawn	Check	Approv
B	May 2026	FOR DCO APPLICATION	SS	AF	KB
A	Aug 2025	FOR DCO APPLICATION	IS	AF	KB

PROJECT:
nationalgrid Norwich to Tilbury

Planning Inspectorate App Number: EN020027
 Regulation 5(2)(a)&(m)

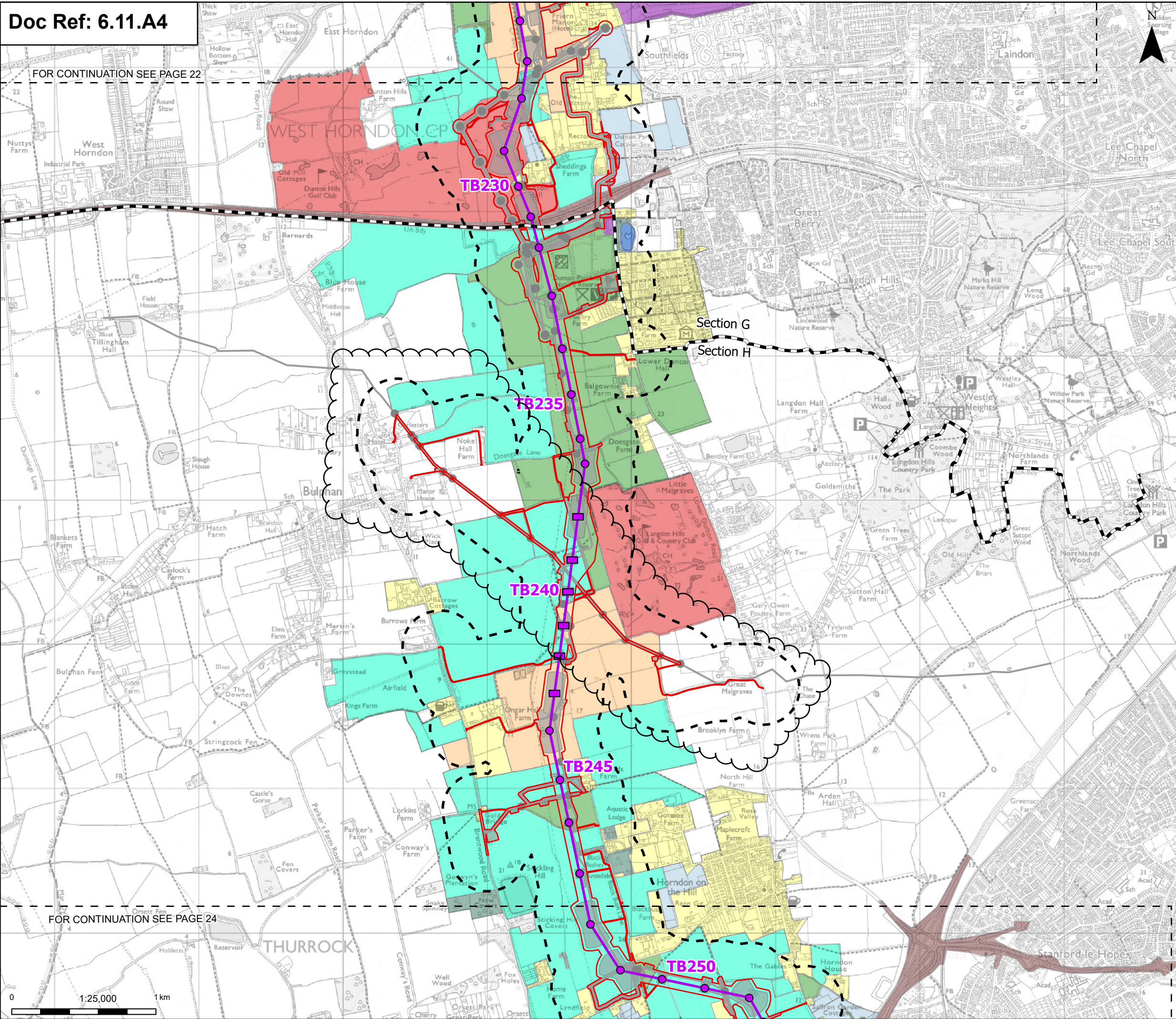
Title:
**Figure A11.1.4 - Historic Environment-
 Historic Landscape Characterisation
 and Protected Lanes**
 Page 22 of 24

Designed	L. Bishop	Date	May 26
Drawn	S. Sarkar	Date	May 26
Checked	A. Fell	Date	May 26
Approved	K. Burrows	Date	May 26
Scale:	1:25,000	Datum:	AOD
Original Size:	A3	Grid:	OS
Suitability Code:	A2	Project Number:	10059280

Suitability Description:
 Accepted as Concept Stage

Drawing Number: 10059280-ARC-EHR-ZZ-DR-ZZ-00467	Revision: B
--	----------------

FOR CONTINUATION SEE PAGE 22



FOR CONTINUATION SEE PAGE 24

Order limits
 Sheet index outline
 Project section line

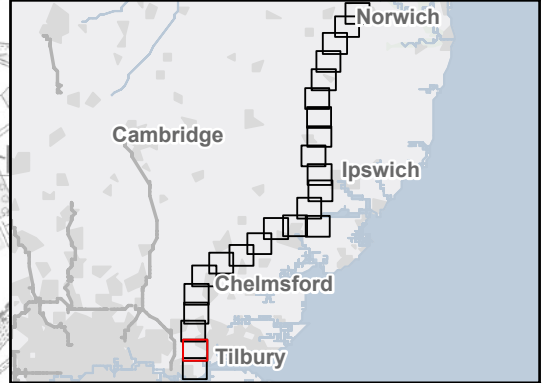
Proposed project design details
 Proposed low height pylon location
 Proposed standard lattice pylon location
 Proposed overhead line alignment
 Environmental mitigation
 Other temporary and permanent construction and operational works

Discipline specific constraints
 250 m Study Area
 Historic Landscape Characterisation
 Boundary Loss
 Ancient Woodland

18Th-20th Century Woodland Plantation
 Built-up Areas - Urban Development
 Industrial
 Water Reservoir
 Motorway, Railway
 Piecemeal Enclosure By Agreement
 "20Thc" Enclosure
 Dual-axis - Rectilinear "Co-axial" Fields
 Leisure / Recreation

Note: The proposed overhead line alignment and proposed underground cable alignment together comprise the alignment. For further details regarding the design, please refer to Figures 4.1 (document reference 6.4.F1) and 4.2 (document reference 6.4.F2).

Notes: © Crown copyright and database rights 2025 Ordnance Survey AC0000808122. Contains public sector information licensed under the Open Government Licence v3.0. © National Grid UK



Rev	Date	Description	Drawn	Check	Approv
B	May 2026	FOR DCO APPLICATION	SS	AF	KB
A	Aug 2025	FOR DCO APPLICATION	IS	AF	KB

PROJECT:
nationalgrid Norwich to Tilbury

Planning Inspectorate App Number: EN020027
 Regulation 5(2)(a)&(m)

Title:
**Figure A11.1.4 - Historic Environment-
 Historic Landscape Characterisation
 and Protected Lanes**
 Page 23 of 24

Designed	L. Bishop	Date	May 26
Drawn	S. Sarkar	Date	May 26
Checked	A. Fell	Date	May 26
Approved	K. Burrows	Date	May 26
Scale:	1:25,000	Datum:	AOD
Original Size:	A3	Grid:	OS
Suitability Code:	A2	Project Number:	10059280

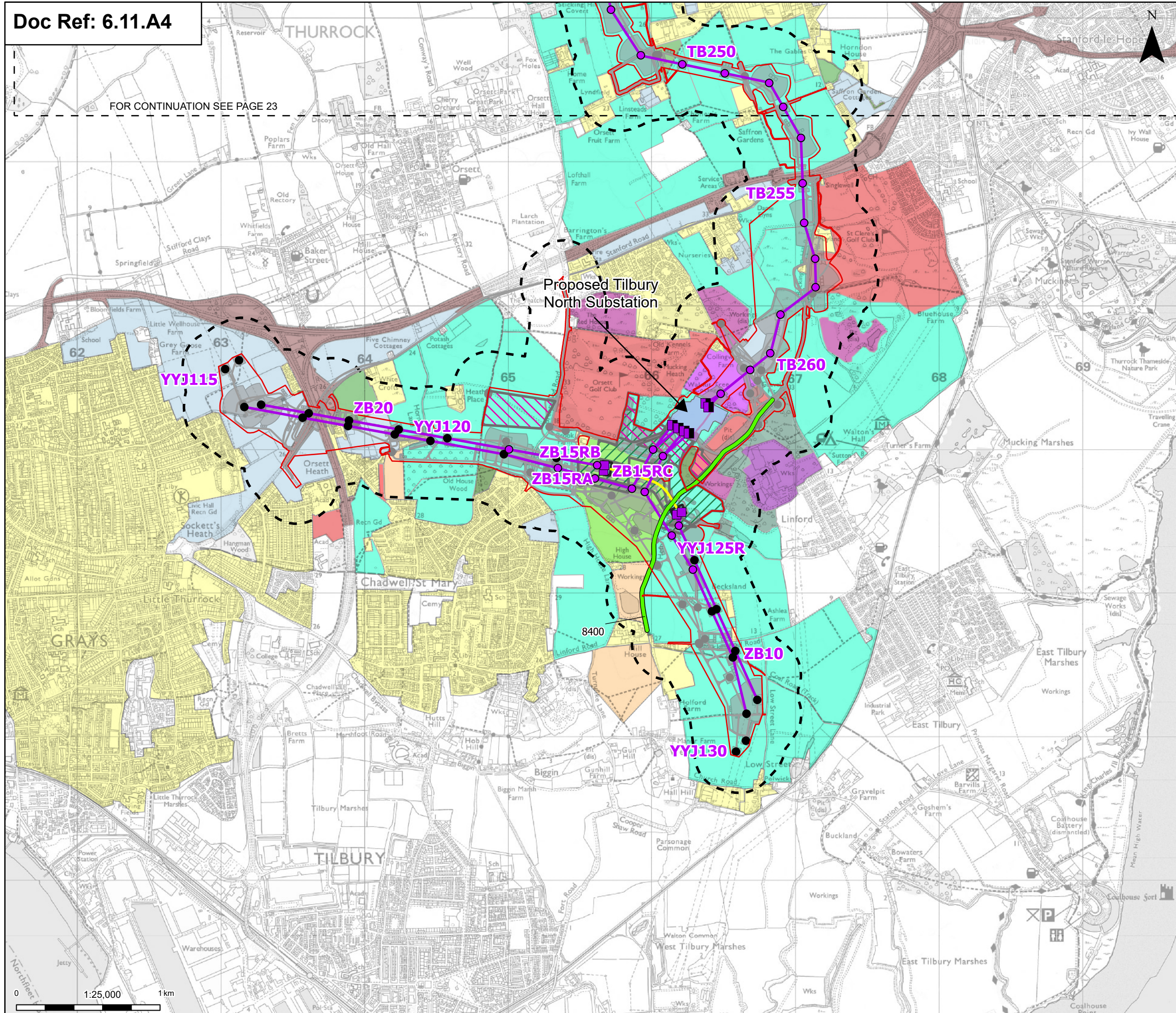
Suitability Description:
 Accepted as Concept Stage

Drawing Number:
 10059280-ARC-EHR-ZZ-DR-ZZ-00467

Revision:
 B



FOR CONTINUATION SEE PAGE 23



Order limits

- Order limits
- Sheet index outline

Proposed project design details

- Proposed full line tension gantry
- Proposed low duty gantry
- Existing pylon (modify)
- Proposed standard lattice pylon location
- Proposed overhead line alignment
- Proposed underground cable alignment
- Proposed Tilbury North Substation
- Proposed cable sealing end compound (CSEC)
- Environmental area
- Environmental mitigation
- Other temporary and permanent construction and operational works

Discipline specific constraints

- 250 m Study Area
- Protected Lanes

Historic Landscape Characterisation

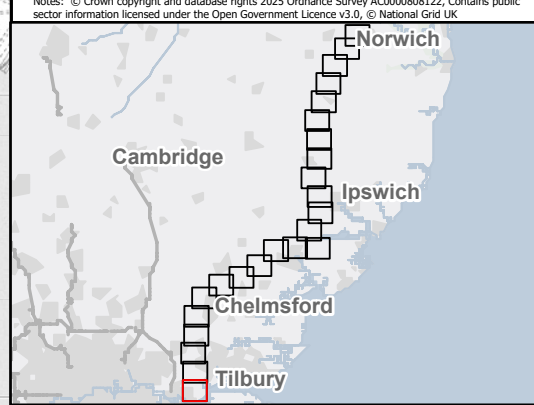
- Boundary Loss

Legend:

- Ancient Woodland
- 18Th-20th Century Woodland Plantation
- Orchard
- Built-up Areas - Urban Development
- Allotments
- Industrial
- Mineral Extraction
- Disused Mineral Extraction
- Motorway, Railway
- Piecemeal Enclosure By Agreement
- "20Thc" Enclosure
- Boundary Loss - With Relict Elements
- Dual-axis - Rectilinear 'Co-axial' Fields
- Leisure / Recreation

Note: The proposed overhead line alignment and proposed underground cable alignment together comprise the alignment. For further details regarding the design, please refer to Figures 4.1 (document reference 6.4.F1) and 4.2 (document reference 6.4.F2).

Notes: © Crown copyright and database rights 2025 Ordnance Survey AC0000808122. Contains public sector information licensed under the Open Government Licence v3.0. © National Grid UK



Rev	Date	Description	Drawn	Check	Approv
B	May 2026	FOR DCO APPLICATION	SS	AF	KB
A	Aug 2025	FOR DCO APPLICATION	IS	AF	KB

PROJECT:
nationalgrid Norwich to Tilbury

Planning Inspectorate App Number: EN020027
 Regulation 5(2)(a)&(m)

Title:
 Figure A11.1.4 - Historic Environment-
 Historic Landscape Characterisation
 and Protected Lanes
 Page 24 of 24

Designed	L. Bishop	Date	May 26
Drawn	S. Sarkar	Date	May 26
Checked	A. Fell	Date	May 26
Approved	K. Burrows	Date	May 26
Scale:	1:25,000	Datum:	AOD
Original Size:	A3	Grid:	OS
Suitability Code:	A2	Project Number:	10059280

Suitability Description:
 Accepted as Concept Stage

Drawing Number:
 10059280-ARC-EHR-ZZ-DR-ZZ-00467

Revision:
B

National Grid plc
National Grid House,
Warwick Technology Park,
Gallows Hill, Warwick.
CV34 6DA United Kingdom

Registered in England and Wales
No. 4031152
nationalgrid.com